


I certify I am the duly qualified City Clerk of the City of Adairville, Kentucky,  
and the following 2 pages of Ordinance dated December 11, 1972 is a true,  
correct and complete copy duly adopted by the City Council at a duly convened meeting  
held on December 11, 1972, all as appears in the official records of said City.

WITNESS, my hand and (Seal *or* the Seal of said City), this 5th day of December, 2012.

  
(Signature of City Clerk)

(Seal)

RECEIVED AND FILED  
DATE December 10, 2012

ALISON LUNDERGAN GRIMES  
SECRETARY OF STATE  
COMMONWEALTH OF KENTUCKY  
BY Kandie Adkinson

ORDINANCE ANNEXING CERTAIN TERRITORY  
TO THE CITY OF ADAIRVILLE, KENTUCKY.

The City Council of the City of Adairville, Logan County, Kentucky, does ordain as follows:

WHEREAS, this City Council did on the 13<sup>th</sup> day of November, 1972, enact an ordinance entitled ORDINANCE PROPOSING TO ANNEX CERTAIN TERRITORY TO THE CITY OF ADAIRVILLE, KENTUCKY; and

WHEREAS, the purpose of the annexation therein stated is to provide needed municipal services to the area proposed to be annexed and to provide protection to the residents of the area proposed to be annexed; and

WHEREAS, the ordinance was thereafter published pursuant to KRS Chapter 424; and

WHEREAS, no protest pursuant to the provisions of KRS Chapter 81 to this annexation was made;

NOW THEREFORE, the City Council of the City of Adairville, Logan County, Kentucky, does ordain that the following specifically described property as shown by plat attached hereto and made a part hereof, be, and same hereby is annexed to the City of Adairville, Logan County, Kentucky:

Beginning at a point on the centerline of East Gallatin Street; said point being 1,121 feet more or less to the east margin of Main Street and also being the southeasterly property corner of the Franklyn Hills Subdivision; thence North 10°, 47' East, 214.4 feet to a point, said point being on the easterly property line of the Franklyn Hills Subdivision; thence, along said property line North 2°0' West 199.0 feet to a point; thence, South 68°05' East 1,070.0 feet to a stake, said line bounded on the north by the F. L. Price property; thence, South 1°35'30" West, 459.79 feet to a stake in the north right-of-way of East Gallatin Street, said line bounded on the east by the F. L. Price property; thence, South 16°58'21" West, 52.89 feet to a stake in the southerly right-of-way of East Gallatin Street; thence, South 32°28'56" West 196.32 feet to an 18" walnut tree; thence, North 83°44'35" West 695.10 feet to a post in the easterly right-of-way of Sportsman Lake Road, said line bounded on the South by the B. H. James property; thence, along said easterly right-of-way South 12°5'19" East 313.96 feet to a post; thence, South 45°18'52" West 367.39 feet to a point on the old corporate limit line; thence, along said corporate line North 3°31' West 1175.0 feet to a point in the centerline of East Gallatin Street; thence, along said centerline 68.64 feet to the point of beginning and containing an area of 22.42 acres, more or less.

Approved and adopted by roll call vote on this the  
11<sup>th</sup> day of December, 1972.


ATTEST

George H. Arnold  
Mayor, City of Adairville

Dalores E. Stratton  
City Clerk

I certify I am the duly qualified City Clerk of the City of Adairville, Kentucky,  
and the following 1 page of Ordinance dated November 13, 1972 is a true,  
correct and complete copy duly adopted by the City Council at a duly convened meeting  
held on November 13, 1972, all as appears in the official records of said City.

WITNESS, my hand and Seal of said City, this 6th day December, 2012.

  
\_\_\_\_\_  
(Signature of City Clerk)

(Seal)

RECEIVED AND FILED  
DATE December 10, 2012

\_\_\_\_\_  
ALISON LUNDERGAN GRIMES  
SECRETARY OF STATE  
COMMONWEALTH OF KENTUCKY  
BY Charlie Chubb

ORDINANCE PROPOSING TO ANNEX CERTAIN  
TERRITORY TO THE CITY OF ADAIRVILLE,  
KENTUCKY.

The City Council of the City of Adairville, Logan  
County, Kentucky, does ordain as follows:


1. This City Council and this City proposes to annex  
to the City of Adairville, Kentucky, the following specifically  
described property which is shown on the plat attached hereto  
and made a part hereof:

Beginning at a point on the centerline of  
East Gallatin Street; said point being 1,121  
feet more or less to the east margin of Main  
Street and also being the southeasterly property  
corner of the Franklyn Hills Subdivision; thence  
North 10°, 47' East, 214.4 feet to a point, said  
point being on the easterly property line of the  
Franklyn Hills Subdivision; thence, along said  
property line North 2°0' West 199.0 feet to a  
point; thence, South 68°05' East 1,070.0 feet to  
a stake, said line bounded on the north by the  
F. L. Price property; thence, South 1°35'30" West,  
459.79 feet to a stake in the north right-of-way  
of East Gallatin Street, said line bounded on the  
east by the F. L. Price property; thence, South  
16°58'21" West, 52.89 feet to a stake in the  
southerly right-of-way of East Gallatin Street;  
thence, South 32°28'56" West 196.32 feet to an  
18" walnut tree; thence, North 83°44'35" West 695.10  
feet to a post in the easterly right-of-way of  
Sportsman Lake Road, said line bounded on the South  
by the B. H. James property; thence, along said  
easterly right-of-way South 12°5'19" East 313.96  
feet to a post; thence, South 45°18'52" West 367.39  
feet to a point on the old corporate limit line;  
thence, along said corporate line North 3°31' West  
1175.0 feet to a point in the centerline of East  
Gallatin Street; thence, along said centerline  
68.64 feet to the point of beginning and contain-  
ing an area of 22.42 acres, more or less.


2. The purpose of this annexation is to provide need-  
ed municipal services to the area proposed to be annexed and to  
provide protection to the residents of the area proposed to be  
annexed.

3. The protest of this annexation may be made pursuant  
to the provisions of Chapter 81 of the Kentucky Revised Statutes.

Approved and adopted by roll call vote on this the 13<sup>th</sup>  
day of November 1972.

  
\_\_\_\_\_  
Mayor, City of Adairville

ATTEST:

  
\_\_\_\_\_  
City Clerk