

CITY OF ALBANY

ALBANY, KY. 42602

"Between Dale Hollow and Wolf Creek Dams"

HAROLD F. REEVES, Mayor

ON U.S. 127

MRS. GLENNA ALLEN, Clerk

COUNCILMEN:

615-387-6011

TED E. AARON, Police Commissioner
DON H. BOLES, Parks and Recreational
IRA E. HONEYCUTT, Roads and Building Commissioner
CARL McWHORTER, Water and Sewer Commissioner
JAMES G. SMITH, Public Service Commissioner
JAY G. STOCKTON, Sanitation Commissioner

May 29, 1981

SECRETARY OF STATE
RECEIVED

JUN 8 1981

Frances Jones Mills
Secretary of State
Office of Secretary of State
Frankfort, Kentucky 40601

COMMONWEALTH OF KENTUCKY

RE: KRS 81.045 (SB 22)

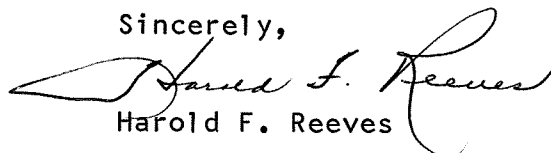
Dear Ms. Mills:

In order to comply with KRS 81.045 (SB 22) we are hereby submitting the following information:

1. City of Albany
2. Incorporated 1838
3. 5th Class City
4. Boundary map enclosed

Should you have questions regarding this data, please do not hesitate to contact us.

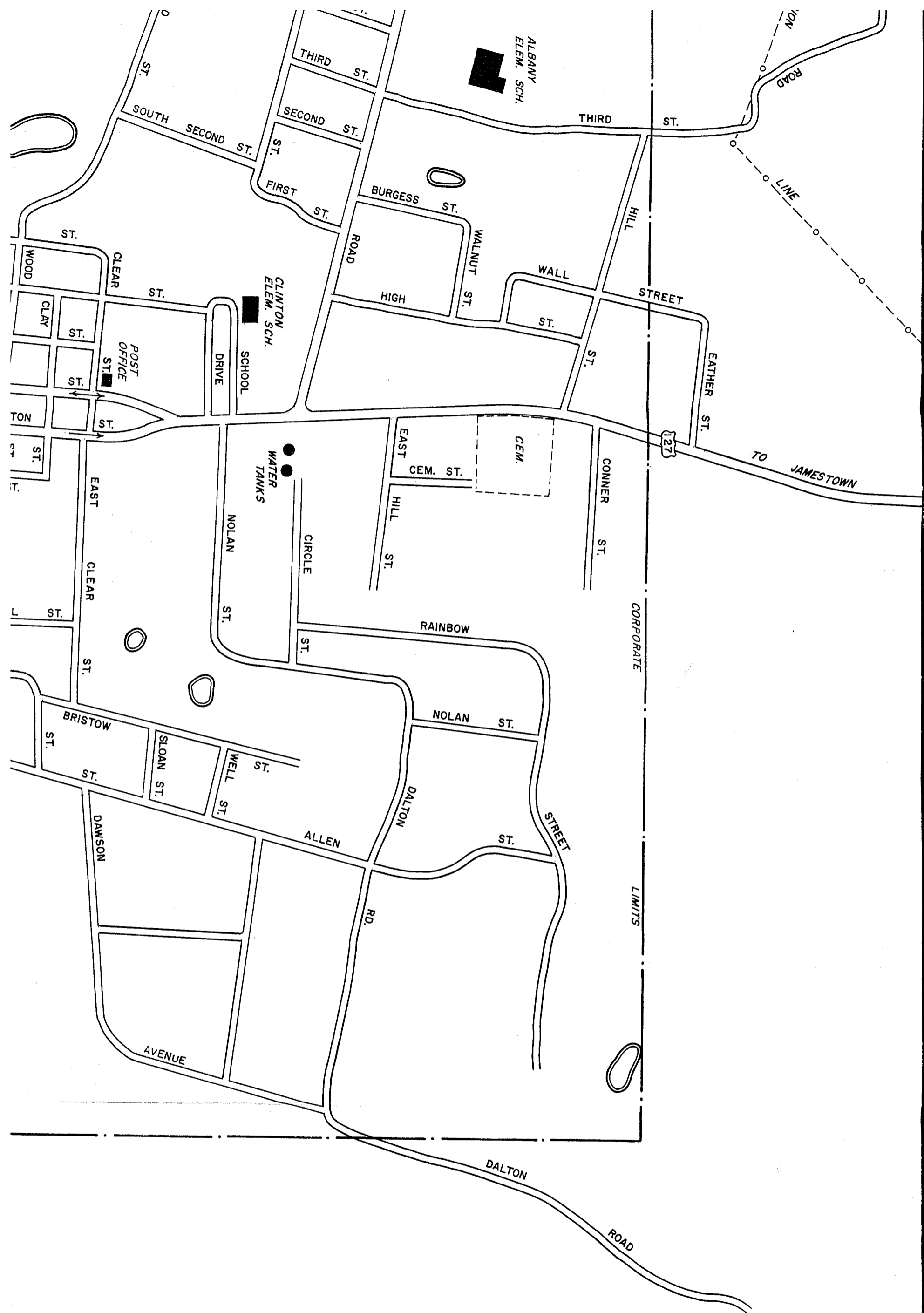
Sincerely,


Harold F. Reeves

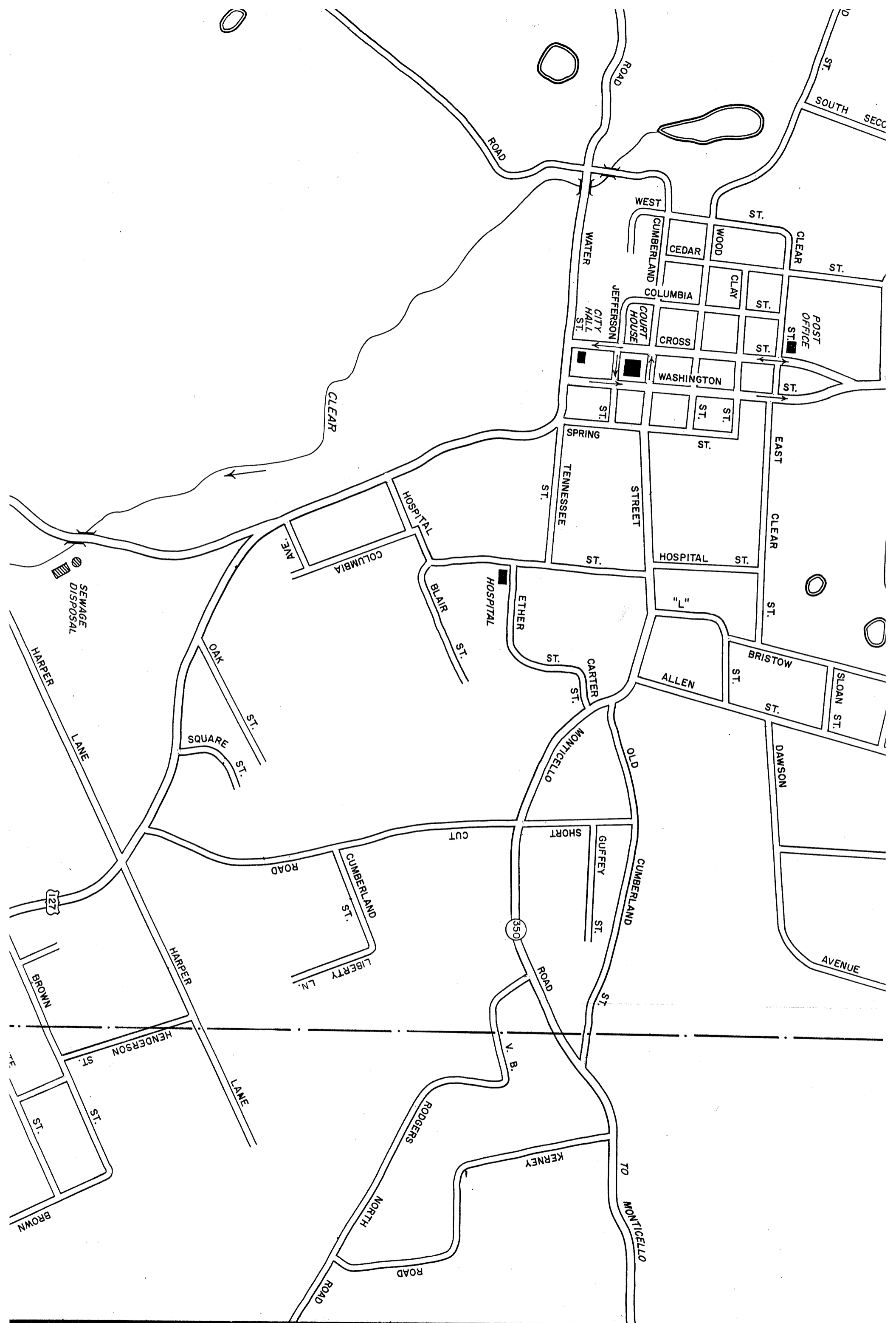
HFR/gwa

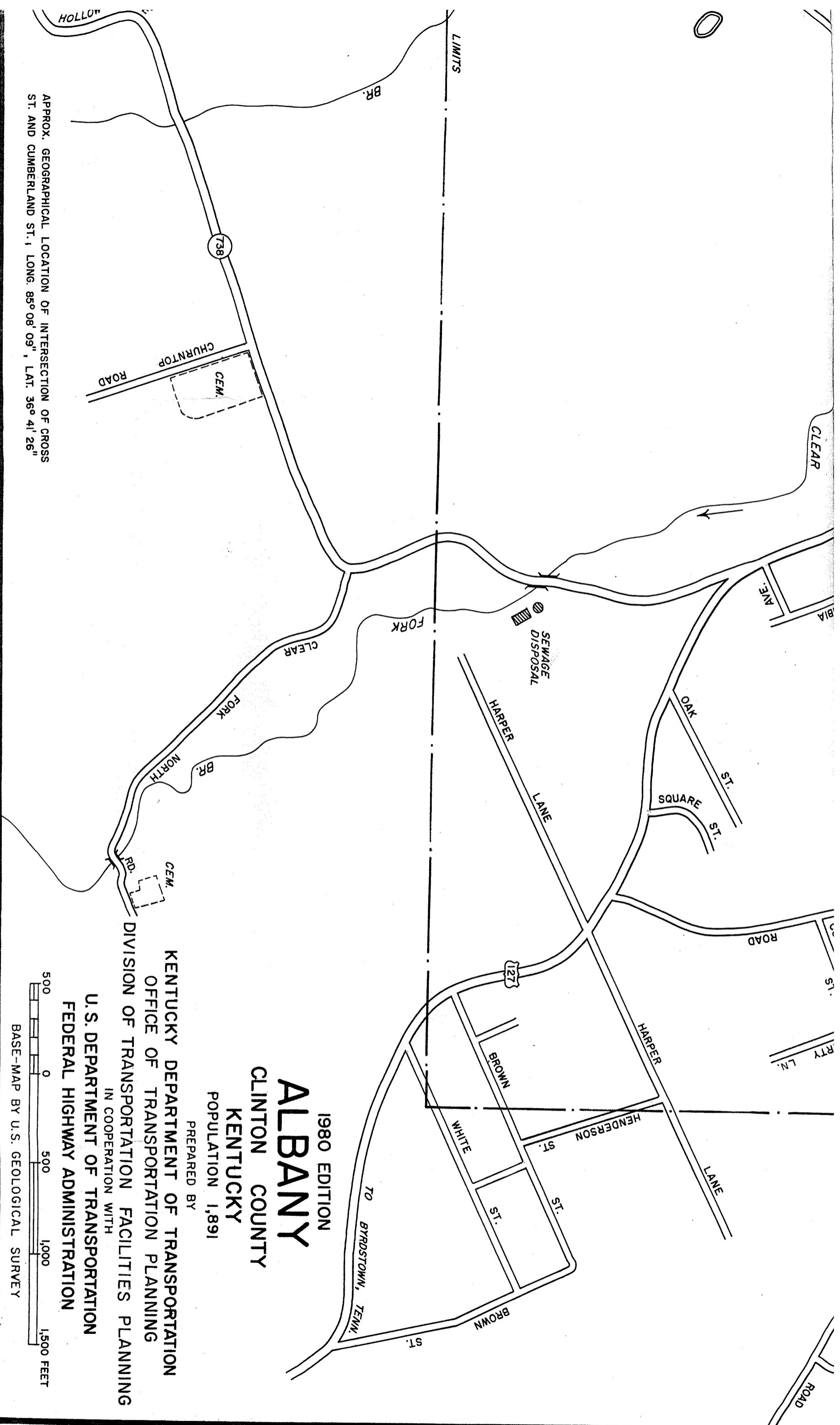
Enc.

Clinton County
Estab. + Incorporated Jan. 27, 1838









APPROX. GEOGRAPHICAL LOCATION OF INTERSECTION OF CROSS ST. AND CUMBERLAND ST.: LONG. 85° 08' 09", LAT. 36° 41' 26"

KENTUCKY DEPARTMENT OF TRANSPORTATION
 OFFICE OF TRANSPORTATION PLANNING
 DIVISION OF TRANSPORTATION FACILITIES PLANNING
 IN COOPERATION WITH
 U.S. DEPARTMENT OF TRANSPORTATION
 FEDERAL HIGHWAY ADMINISTRATION



BASE-MAP BY U.S. GEOLOGICAL SURVEY

1980 EDITION
ALBANY
 CLINTON COUNTY
 KENTUCKY
 POPULATION 1,891

PREPARED BY