


CERTIFICATION OF RESOLUTION NO. 2009-8

I certify I am the duly qualified City Clerk of the City of Barbourville, Kentucky, and the foregoing one page of Resolution No. 2009-8 is a true and complete copy duly adopted by the City Council at a duly convened meeting held on June 4, 2009, all as appears in the official records of the City of Barbourville.

WITNESS, my hand this 4<sup>th</sup> day of June 2009.



Helen Strong, City Clerk

City of Barbourville

City Seal

RECEIVED AND FILED  
DATE Sept. 1, 2009  
\_\_\_\_\_  
TREY GRAYSON  
SECRETARY OF STATE  
COMMONWEALTH OF KENTUCKY  
BY Kandice Ledbetter

**A RESOLUTION ADOPTING A MODERN AND ACCURATE LEGAL DESCRIPTION  
OF TERRITORY PREVIOUSLY ANNEXED BY ORDINANCE**

**RESOLUTION NO. 2009-8**

*WHEREAS*, the City of Barbourville has enacted numerous ordinances annexing property into the corporate limits of the City of Barbourville; and

*WHEREAS*, each individual annexation contains a prior survey prepared by now unknown individual, and further references documentation that is no longer in existence; and

*WHEREAS*, the City wishes to provide a modern, accurate, easily identifiable legal description reflecting bearings and coordinates based upon the state plane coordinate system, including relevant GPS and GIS data, same having being certified by a professional land surveyor for each prior annexation; and

*WHEREAS*, the City wishes to comply with the requirements of Amended KRS 81A.470 effective July 13, 2004; and

*WHEREAS*, the City does not intend to amend or replace its prior ordinance annexing, but rather to interpret the defined boundaries of the territory previously annexed and adopt a modern and accurate legal description of territory previously annexed.

***NOW THEREFORE, BE IT RESOLVED BY THE CITY COUNCIL OF THE CITY OF BARBOURVILLE, KENTUCKY;***

**SECTION 1.** That the City Council of the City of Barbourville hereby adopts the following legal descriptions, and plats attached hereto as prepared by Richard Frederick, Licensed Professional Land Surveyor No. 3051 by new survey as an accurate depiction of the property previously annexed into the corporate city limits of the City of Barbourville by Ordinance No. 1995-7 dated August 10, 1995, a copy attached hereto as exhibit "2", and hereby adopts said new legal description and plat as the official legal description and plat to be adopted by the City for all purposes when referencing this prior annexation.


**SECTION 2.** This new legal description as prepared by Richard Frederick, a Licensed Professional Land Surveyor No. 3051 is attached.

This Resolution is adopted and approved by the City Council of Barbourville, Kentucky on this the 4th day of June 2009.

  
\_\_\_\_\_

David Thompson, Mayor

Attest:

  
\_\_\_\_\_

Helen Strong, City Clerk

# **APEX LAND SURVEYS**

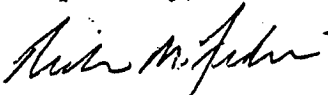
P.O. Box 1169  
Barbourville, Kentucky 40906

## **CITY OF BARBOURVILLE, KENTUCKY ANNEXATION ORDINANCE NO. 1995-7**

The following is a description for a tract or parcel of land as described in Annexation Ordinance No.1995-7 for the City of Barbourville. The bearings and distances are based on the KYDOT Plans US 25E for the included parcel, and any errors in closure were ignored and last call was made to close the area. Any overlaps with previous annexations will be adjusted to make each parcel match to any adjacent city boundaries or newly submitted annexations. No surveying was performed and this does not constitute a boundary survey or in anyway reflect a determination of individual owners boundaries and should not be used for that purpose.

Beginning at a point on the old west side right-of-way of US 25E, GIS coordinates (N 1837664.64, E 2197313.00); thence with the right-of-way, S 32°43'58" W, 222.13' to a point; thence leaving the right-of-way, N 74°44'57" W, 210.00' to a point; thence, N 33°04'31" E, 218.13' to a point; thence, S 75°53'49" E, 210.00' to the point of beginning. Containing 1.008 acres more or less, according to recorded documents contained in Ordinance No.1995-7.

Prepared by,



Richard Frederick, PLS No.3051

S-S-09

