

OLD KENTUCKY HOME
DOORWAY

City of Bardstown


DR HARRY SPALDING, MAYOR
BOX 368, 220 N. 5TH ST.
BARDSTOWN, KENTUCKY 40004
TEL. NO. 502/348-5947
FAX NO. 502/348-2433




ART TREASURES IN
ST. JOSEPH CATHEDRAL

CERTIFICATION

I, Bobbe Blincoe, hereby certify that I am the duly appointed Clerk of the City of Bardstown and that this is a true and exact copy of Annexation Ordinance No. 700, passed on 8-8-00 at the City Council Meeting.


Bobbe Blincoe, City Clerk

ATTEST:


Elizabeth R. Hutchins, City Treasurer

Dated: 8/16/00

Jideco
950 Withrow Court
Bardstown, KY 40004

Inoac-Nadel
901 Nutter Drive
Bardstown, KY 40004

Bird Vinyl, Inc.
110 Withrow Ct.
Bardstown, KY 40004

Intertec
900 Nutter Drive
Bardstown, KY 40004

RECEIVED
AUG 29 2000
SECRETARY OF STATE
COMMONWEALTH OF KY

ORDINANCE NO. 700

AN ORDINANCE ANNEXING CERTAIN REAL ESTATE TO THE CITY OF BARDSTOWN.

WHEREAS, heretofore Ordinance No. 693 was passed by the City Council of the City of Bardstown, Kentucky, found in Minute Book 19, page 102, at a meeting held on May 23, 2000, proposing to annex certain real estate to the City of Bardstown, which lands are hereinafter described, and

WHEREAS, said ordinance was given the required two readings and was published as required by law on May 23, 2000, and 60 days have passed after the enactment and publication of said ordinance, and

WHEREAS, no petition has been received by the Mayor in opposition to the proposal to annex within the 60 day period following publication.

NOW, THEREFORE, the City Council of the City of Bardstown, Kentucky, does ordain as follows:

That the territory hereinafter described be and the same is hereby annexed to the City of Bardstown and made a part of the City of Bardstown and placed within the corporate limits of the said City of Bardstown and the property so annexed is bounded and described as follows:

A tract of land located near the northwest limits of the City of Bardstown and north of KY 245 approximately 1670 feet west of US 31E and more particularly described as follows:

Beginning at a point in the west line of Kelly Drive at its intersection with the north line of KY Highway 245, said point being in the existing city limit line thence running with the existing city limit line running along the north line of KY Highway 245 N 61-56-28 W 315.72 feet; thence N 75-32-16 W 398.75 feet; thence leaving KY Highway 245 and running with the east line of Corman Railroad in the line with Jideco of Bardstown 30 feet from and parallel to the centerline of the railway N 13-44-24 W 50.26 feet; thence continuing N 12-55-47 W (chord) 364.36 feet; thence N 77-40-43 E 10.00 feet; thence proceeding parallel to railway 40 feet from centerline N 11-33-45 W (chord) 454.17 feet; thence N 10-47-07 W (chord) 224.62 feet; thence N 09-33-00 W (chord) 322.49 feet; thence N 06-17-00 W (chord) 355.65 feet; thence S 85-30-24 W 10.00 feet; thence proceeding parallel to railway 30 feet from centerline N 03-04-06 W (chord) 283.48 feet; thence N 01-45-36 W 81.78 feet to corner of Jideco of Bardstown in the south line of Withrow Court; thence running with the south line of Withrow Court crossing Corman Railroad N 80 degrees W 60 feet to corner of City of Bardstown (water tank tract); thence continuing with south line of Withrow Court 30 feet from the center of Withrow Court and with the City of Bardstown N 79-19-50 W 150.12 feet; thence continuing with the south line of Withrow Court and Trim Masters, Inc. N 79-46-44 W 89.21 feet; thence N 81-22-23 W 99.99 feet; thence N 85-27-27 W 99.99 feet; thence N 89-32-32 W 99.99 feet; thence N 89-48-12 W 77.63 feet; thence proceeding with the east line of Nutter Drive 30 feet from and parallel to the center of road and continuing with Trim Masters, Inc. property line S 07-58-24 E 816.99 feet; thence running in the division line between Trim Masters, Inc. and Inoac USA, Inc. S 49-55-42 E 648.60 feet to corner with Sumitok Magnetics Company, Inc.; thence running with the division line between Inoac USA and Sumitok Magnetics Company, Inc., S 40-04-18 W 790.85 feet to an iron pin, corner to Inoac, USA, 75 feet from the center of KY Highway 245; thence with the north right-of way line of KY Highway 245, N 44-24-25 W 196.71 feet to a point in the right-of-way line; thence N 40-16-07 W 259.64 feet to a point in the right-of-way line; thence N 41-02-09 W 450.44 feet to a point in the right-of-way line; thence N 42-18-27 W 450.11 feet to

a point in the right-of-way line; thence N 45-52-16 W 500.40 feet to a point in the right-of-way line; thence N 41-56-38 W 115.75 feet to a point in the right-of-way line; thence striking a new city limit line and running with the north line of Withrow Court extended N 34-33 E 400.0 feet, N 57-53 E 350 feet, thence N 82-02 E 304 feet to corner between Jim Beam Brands Company and Monin, thence continuing along north right of way line of Withrow Court N 81-33-10 E 476.4 feet, thence N 81-35 E 66.8 feet, thence N 83-35 E 98.3 feet, thence N 87-28 E 100.0 feet, thence S 88-37 E 100.0 feet, thence S 84-42 E 100.0 feet, thence S 80-47 E 100.0 feet thence S 78-49 E 255.9 feet to corner between Beam and Corman Railroad, thence crossing Corman Railroad S 78-50 E 60 feet to southwest corner of Bird Vinyl Products Limited; thence running with the division line between Corman Railroad and Bird Vinyl Products Limited through the following calls: N 00-33-06 E 897.79 feet; thence N 00-25-24 E 142.21 feet; thence N 00-15-25 E 187.94 feet; thence N 01-56-14 W 62.16 feet; thence N 88-03-46 E 10 feet; thence N 01-56-14 W 109.72 feet; thence N 05-06-23 W 54.43 feet to corner with Monin Trucking, Inc.; thence continuing between Corman Railroad and Monin Trucking, Inc., N 05-06-23 W 82.33 feet; thence N 07-10-40 W 116.90 feet; thence N 09-29-59 W 170.01 feet to northwest corner of Monin Trucking, Inc. and the existing city limit line, thence proceeding with the existing city limit line and Monin Trucking, Inc. S 89 E 413 feet; thence N 89 E 354 feet to post; thence S 65 E 100 feet; thence S 60 E 600 feet to post and northwesternmost corner of R.J. Tower; thence continuing with the existing city limit line between Monin Trucking, Inc. and R.J. Tower S 12- 10 W 1664 feet to point in the North right of way of Withrow Court; thence continuing with the existing city limit line along with Withrow Court and the front line of Tower S 76-28 E 862 feet to a point; thence continuing with existing city limit line crossing Withrow Court and with Jideco and west line of Kelly Drive S 17-18 W 437.18 feet; thence continuing with existing city limit line and the west line of Kelly Drive and the east line of Jideco through the following calls: S 16-33 W 784.62 feet; thence S 25-23 W 102 feet; thence S 25-55 W 694.79 feet; thence S 24-04 W 68.05 feet; thence S 22-26 W 51.34 feet; thence S 18- 48 W 206.85 feet; to the point of the beginning being approximately 158.6 acres.


This ordinance shall be in full force and effect upon its final passage and publication as required by law.

CITY OF BARDSTOWN



William G. Brown
Mayor

ATTEST:


Bobbe Blincoe, City Clerk

Dated: 8/8/00

OVERSIZE MAP INCLUDED WITH
SUBMISSION.

To research the map, contact the
Office of Secretary of State
or the County Clerk.