


OLD KENTUCKY HOME  
DOORWAY

# City of Bardstowm

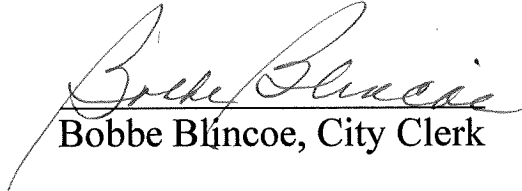
DIXIE P. HIBBS, MAYOR  
220 N. 5TH ST.  
BARDSTOWN, KENTUCKY 40004  
TEL. NO. 877/348-5947  
FAX. NO. 502/348-2433



ART TREASURES IN  
ST. JOSEPH CATHEDRAL

## CERTIFICATION

I, Bobbe Blincoe, hereby certify that I am the duly appointed Clerk of the City of Bardstowm and that this is a true and exact copy of Ordinance No. B2005-37, passed on 12-27-05 at the City Council meeting and published on 12-30-05.


  
Bobbe Blincoe, City Clerk

### ATTEST:

  
Larry Green, Assistant City Administrator

Dated: 1-10-06

RECEIVED AND FILED  
DATE January 20, 2006

TREY GRAYSON  
SECRETARY OF STATE  
COMMONWEALTH OF KENTUCKY  
BY 

**ORDINANCE NO. B2005-37**

**AN ORDINANCE ANNEXING TERRITORY LOCATED ON THE EAST AND WEST SIDE OF KENTUCKY HIGHWAY 245, SOUTH OF ITS INTERSECTION WITH U.S. HIGHWAY 62 AND NORTH OF ITS INTERSECTION WITH SPENCER MATTINGLY ROAD INTO THE CITY OF BARDSTOWN.**

**WHEREAS**, the territory annexed, approximately 137 acres of land located on the east and west side of KY 245, is contiguous to the City of Bardstown and of urban character or suitable for urban development without unreasonable delay; and,

**WHEREAS**, On October 20, 2005, the City of Bardstown City Council enacted Ordinance No. B2005-28, declaring the desirability and the City of Bardstown's intent to annex the below described territory pursuant to KRS 81A.420, and,

**WHEREAS**, the City of Bardstown, pursuant to KRS 81A.420, waited sixty (60) days from the enactment of Ordinance No. B2005-28 and received no valid petition to place the question of annexation upon a ballot; and,

**WHEREAS**, the City of Bardstown has not otherwise been challenged in a court of law in proceeding with annexing the below described territory.

**NOW, THEREFORE, BE IT ORDAINED** by the City of Bardstown, as follows:

1. The territory described below, a map of which is attached to the ordinance as Exhibit A and is fully incorporated into this ordinance, is hereby annexed into the City of Bardstown:

**City of Bardstown  
137+/- Acres**

Beginning at a point being the intersection of the north right-of-way of Spencer Mattingly Lane and the east right-of-way of KY Hwy 245 and the south corner of City Ordinance No. 794; thence crossing KY Hwy 245, S 79-44-09 W 206.50 ft. to a point on the west side of KY Hwy 245; thence S 03-10-13 W 107.91 ft.; thence S 32-23-07 W 167.63 ft.; thence S 89-19-16 W 340.50 ft.; thence S 42-03-39 W 399.22 ft.; thence S 69-50-13 W 214.74 ft.; thence N 45-44-05 W 167.27 ft.; thence N 23-51-39 E 1166.71 ft.; thence S 89-24-16 E 481.10 ft.; to a point on the west side of KY Hwy, 245; thence with the west side of KY Hwy 245 through the following calls: N 10-16-53 W 236.96 ft.; thence N 23-36-01 E 85.33 ft.; thence N 12-16-17 W 77.00 ft.; thence N 29-03-15 W 329.93 ft.; thence N 33-32-18 W 338.43 ft.; thence N 47-04-34 W 324.51 ft.; thence N 58-28-18 W 340.71 ft.; thence N 67-46-36 W 321.41 ft.; thence N 77-54-58 W 283.85 ft.; thence N 83-00-06 W 340.81 ft.; thence N 82-46-18 W 1807.65 ft.; thence N 74-37-20 W 414.26 ft.; thence N 67-37-03 W 713.88 ft. to a point on the west side of KY Hwy 245, being in the east line of the existing Bardstown City Limits; thence with said City Limits through the following calls: N 24-06-57 E 86.11 ft.; thence N 23-55-32 E 586.96 ft.; thence N 28-24-19 E 101.53 ft.; thence N 32-12-39 E 108.85 ft.; thence N 39-29-28 E 124.89 ft.; thence N 46-03-39 E 317.16 ft.; thence S 64-05-00 E 647.69 ft.; thence N 01-25-00 E 82.00 ft.; thence S 69-34-37 E 589.91 ft. to a point, corner to City of Bardstown Ordinance No. 794; thence with said city ordinance through the following calls: S 64-41-00 E 713.30 ft.; thence S 62-33-26 E 472.45 ft.; thence S 66-01-00 E 1082.88 ft.; thence N 71-02-29 E 1497.87 ft.; thence S 24-30-02 W 1688.42 ft. to a point on the east side of KY Hwy 245; thence with the same through the following calls: S 36-33-37 E 118.96 ft.; thence S 18-57-43 E 319.43 ft.; thence S 27-11-32 E 264.24 ft.; thence S 16-24-20 E 266.47 ft.; thence S 06-04-21 W 162.06 ft.; thence S 01-08-37 W 350.24 ft. to the Point of Beginning, containing 137+/- acres.

**Property Owners - Quarry**

Leslie Aberson  
LHA Realty  
5940 Timber Ridge Drive, Suite 102  
Prospect KY 40059

Tebco  
PO Box 26  
Bardstown KY 40004

Hayden Contracting, LLC  
210 American Drive  
Bardstown KY 40004

J Sidney Hagan  
601 Lakeside Drive  
Bardstown KY 40004

Rinker Materials South Central  
Attn: Tax Plant1438  
1501 Belvedere Rd  
West Palm Beach FL 33406

Keystone Cinemas  
2725 E John Rowan Blvd.  
Bardstown KY 40004

Bedrock Developers LLC  
3675 Louisville Rd  
Bardstown KY 40004

OVERSIZE MAP INCLUDED WITH  
SUBMISSION.

To research the map, contact the  
Office of Secretary of State  
or the County Clerk.