


OLD KENTUCKY HOME  
DOORWAY

# City of Bardstowm

J. RICHARD HEATON, MAYOR  
220 N. 5TH ST.  
BARDSTOWN, KENTUCKY 40004  
TEL. NO. 877/348-5947  
FAX. NO. 502/348-2433



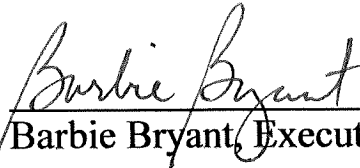
ART TREASURES IN  
ST. JOSEPH CATHEDRAL

## CERTIFICATION

I, Bobbe Blincoe, hereby certify that I am the duly appointed Clerk of the City of Bardstowm and that this is a true and exact copy of Ordinance No. B2008-11, passed on 5-27-08 at the City Council meeting and published on 6-4-08.


  
Bobbe Blincoe, City Clerk

### ATTEST:

  
Barbie Bryant, Executive Assistant

Dated: 6-19-08

RECEIVED AND FILED  
DATE June 23, 2008

TREY GRAYSON  
SECRETARY OF STATE  
COMMONWEALTH OF KENTUCKY  


# ORDINANCE NO. B2008-11

**AN ORDINANCE AMENDING THE LEGAL DESCRIPTION IN THE ORDINANCE ANNEXING INTO THE CITY OF BARDSTOWN LAND ON THE EAST SIDE OF THE BLUEGRASS PARKWAY AND EITHER SIDE OF PARKWAY DRIVE EXTENDED NEAR BARDSTOWN, NELSON COUNTY, KENTUCKY CONTAINING 7.58 ACRES.**

WHEREAS, in order to correct errors in the legal description in Ordinance B2007-29 and to clarify the effect of certain language in the prior amendment in Ordinance B2008-03 the City Council does adopt the recitals and its findings of fact contained in Ordinance No. B2007-29 and ordains that the legal description in Ordinance No. B2007-29 be amended as follows:

I. The territory described below, a map of which is attached to this ordinance as Exhibit A and is fully incorporated into this ordinance, is hereby annexed into the City of Bardstown:

Beginning at a point on the east r/w line of the Bluegrass Parkway, corner to the existing City Limit line; thence with said line ~~S 68-06-40 E 619.95 ft.~~ **S 69-07-01 E 694.92 ft.**; thence S 16-05-27 W 406.52 ft.; thence N 71-41-08 W 797.84 ft.; thence ~~N 21-56-15 E 125.11 ft.~~ **N 21-50-28 E 269.40 ft.**; thence ~~N 20-44-08 E 160.33 ft.~~; thence N 42-12-16 E 21.83 ft. to a point on the east r/w line of the Bluegrass Parkway; thence with said line N 42-07-53 E 158.93 ft. to the point of beginning containing 7.58 acres.


II. The provisions of this ordinance are hereby declared to be severable and, if any section, phrase or provision shall for any reason be declared invalid, such declaration of invalidity shall not affect the validity of the remainder of this Ordinance.

III. Ordinance B2008-03 is repealed.

IV. Ordinance B2007-29 shall reflect the corrected legal description as set forth above.

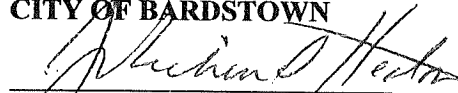
V. This Ordinance is adopted pursuant to KRS 83A.060 and said Ordinance shall be in full force and effect upon the signature, recordation, and publication in accordance with KRS 83A.060 and KRS Chapter 424.

ATTEST:

  
Bobbe Blincoc, City Clerk

Dated: 5-27-08

CITY OF BARDSTOWN

  
J. Richard Heaton, Mayor

**400.00 +/- ACRES**

Nelson Fiscal Court  
One Court Square  
Bardstown, KY 40004

**111.25 +/- ACRES**

Larry and Gayla Clark  
Arnold and Patricia Clark  
3010 Virginia Avenue  
Bardstown, KY 40004

Parkway Baptist Church  
2580 Springfield Road  
Bardstown, KY 40004

Maywood LLC (Chevron)  
2590 Springfield Road  
Bardstown, KY 40004

BG Ventures, Inc.  
3345 Bloomfield Road  
Bardstown, KY 40004

HHB Properties, LLC  
225 N. Third Street  
Bardstown, KY 40004

Alm Enterprises, Inc.  
141 Parkway Avenue  
Bardstown, KY 40004

Dr. Franklin De La Cruz (Vacant Lot)  
201 S. Fifth Street  
Bardstown, KY 40004

RENTER  
84 Leslie Ballard Lane  
Bardstown, KY 40004

**7.58 ACRES**

Nelson Fiscal Court  
One Court Square  
Bardstown, KY 40004

OVERSIZE MAP INCLUDED WITH  
SUBMISSION.

To research the map, contact the  
Office of Secretary of State  
or the County Clerk.