


OLD KENTUCKY HOME  
DOORWAY

# City of Bardstown

J. RICHARD HEATON, MAYOR  
220 N. 5TH ST.  
BARDSTOWN, KENTUCKY 40004  
TEL. NO. 877/348-5947  
FAX. NO. 502/348-2433




ART TREASURES IN  
ST. JOSEPH CATHEDRAL

## CERTIFICATION

I, Bobbe Blincoe, hereby certify that I am the duly qualified City Clerk of the City of Bardstown, Kentucky and the foregoing 2 pages of Ordinance No. 366 is a true, correct and complete copy duly adopted by the City Council at a duly convened meeting held on 10/13/1987, all as appears in the official records of said City.

WITNESS, my hand and Seal of the City, this 28<sup>th</sup> day of December, 2009.

  
\_\_\_\_\_  
Bobbe Blincoe  
City Clerk of Bardstown

SEAL

---

RECEIVED AND FILED  
DATE December 30, 2009

\_\_\_\_\_  
TREY GRAYSON  
SECRETARY OF STATE  
COMMONWEALTH OF KENTUCKY  
BY Handie Adams

ORDINANCE NO. 366  
ORDINANCE ANNEXING CERTAIN REAL ESTATE TO THE CITY OF BARDSTOWN

WHEREAS, heretofore an ordinance was passed by the City Council of the City of Bardstown, Kentucky, found in Minute Book 16, page 78, at a meeting held on June 23, 1987, proposing to annex certain real estate to the City of Bardstown, which lands are hereinafter described, and

WHEREAS, said ordinance was given the required two readings and was published as required by law on June 26, 1987, and 60 days have passed after the enactment and publication of said ordinance, and

WHEREAS, no petition has been received by the Mayor in opposition to the proposal to annex within the 60 day period following publication.

NOW THEREFORE, the Board of Council of the City of Bardstown, Kentucky, does ordain as follows:


That the territory hereinafter described be and the same is hereby annexed to the City of Bardstown and made a part of the City of Bardstown and placed within the corporate limits of the said City of Bardstown and the property so annexed is bounded and described as follows:

Beginning at a point in the north right of way line of the Old Bloomfield Road being 275' easterly from the corner of the Scobee-Mago right of way line, thence proceeding at right angles with the right of way line northerly through Mago 90 feet to a point, thence turning a right angle easterly and parallel with aforesaid right of way line 250 feet to a point, thence turning a right angle northerly 85 feet to a point, thence turning a right angle easterly and parallel to right of way line 150 feet to a point, thence proceeding at a right angle to the right of way line of the Old Bloomfield Road southerly 175 feet, thence proceeding in the same direction across the Old Bloomfield Road 40 feet to a point in the south right of way line of the Old Bloomfield Road and said point being in the existing city limit line, thence turning a right angle proceeding westerly with the south line of Old Bloomfield Road and existing city limit line 400 feet to a point, thence turning a right angle proceeding northerly across the Old Bloomfield Road striking a new city limit line 40 feet to the point of the beginning containing 1.1 acres, more or less.


This ordinance shall be in full force and effect upon its final passage and publication as required by law.

All ordinances or parts of ordinances in conflict herewith are hereby repealed to the extent of said conflict.

CITY OF BARDSTOWN

  
Donald Parrish  
Mayor Pro-Tem

ATTEST:

  
Lonnie G. Parrott  
City Clerk

OVERSIZE MAP INCLUDED WITH  
SUBMISSION.

To research the map, contact the  
Office of Secretary of State  
or the County Clerk.