


OLD KENTUCKY HOME
DOORWAY

City of Bardstovwn

J. RICHARD HEATON, MAYOR
220 N. 5TH ST.
BARDSTOWN, KENTUCKY 40004
TEL. NO. 877/348-5947
FAX. NO. 502/348-2433




ART TREASURES IN
ST. JOSEPH CATHEDRAL

CERTIFICATION

I, Bobbe Blincoe, hereby certify that I am the duly qualified City Clerk of the City of Bardstovwn, Kentucky and the foregoing 1 page of Ordinance No. 384 is a true, correct and complete copy duly adopted by the City Council at a duly convened meeting held on 6/29/1988, all as appears in the official records of said City.

WITNESS, my hand and Seal of the City, this 28th day of December, 2009.



Bobbe Blincoe
City Clerk of Bardstovwn

SEAL

RECEIVED AND FILED
DATE December 30, 2009

TREY GRAYSON
SECRETARY OF STATE
COMMONWEALTH OF KENTUCKY
BY Hardie Adkins

Ordinance No. 384

AN ORDINANCE ANNEXING TO THE CITY OF BARDSTOWN, KENTUCKY, A CERTAIN TRACT OF LAND IN NELSON COUNTY, KENTUCKY, BEING IN THE EASTERN AND SOUTHERN LIMITS OF THE PRESENT BOUNDARY LINES OF SAID CITY.

WHEREAS, the City Council has expressed its desire and intent to annex certain unincorporated territory located in Nelson County, Kentucky, herein called the "Annexation Area" to the City; and


WHEREAS, the owners, in fee simple, through a written document, have pursuant to KRS 81A.500, requested annexation by the City of the unincorporated "Annexation Area", which is more fully described below;

NOW THEREFORE BE IT ORDAINED BY THE CITY COUNCIL OF BARDSTOWN, KENTUCKY:


The present boundaries of the City of Bardstown, Kentucky, are hereby extended to include within said City a certain tract of land located in the Eastern and southern limits of the City of Bardstown, the boundaries of which is defined and described as follows:

BEGINNING AT A POINT IN THE EXISTING CITY BOUNDARY LINE AT AN IRON PIN IN THE NORTHWEST REAR CORNER OF LOT 122 OF HERITAGE HILLS REVISED PLAT ADDITION NO. 74-1, SAID POINT BEING APPROXIMATELY 250 FT. SOUTH OF SOUTH SIXTH STREET; THENCE PROCEEDING WITH THE EXISTING CITY BOUNDARY LINE ALONG THE REAR LOT LINES OF SAID SUBDIVISION S 4-30 W 133.8 FT.; S 3-30 E 140 FT.; S 15-08 E 135 FT.; S 21-24 E 128.6 FT.; S 39-44 E 130.4 FT.; S 48-54 E 135 FT.; S 61-54 W 129.6 FT.; S 64-30 E 150 FT.; S 74-36 E 164.1 FT.; S 88-30 E 135 FT.; TO AN IRON PIN AT THE SOUTHEAST CORNER OF LOT 113; THENCE CONTINUING WITH THE EXISTING CITY LIMIT LINE DUE SOUTH 421 FT. TO A POINT IN THE SOUTH LINE OF LOT 195 OF HERITAGE HILLS FINAL PLAT ADDITION #88-1; THENCE STRIKING A NEW CITY LIMIT LINE WITH SAID SUBDIVISION REAR LOT LINES N 70-12-46 W 135 FT.; N 83-39-49 W 441.57 FT. TO A STEEL POST, CORNER; THENCE N 19-31-18 W 177.86 FT. TO A STEEL POST; THENCE N 63-36-52 W 152.46 FT. TO A STEEL POST; THENCE N 65-40-18 W 194.47 FT. TO A STEEL POST; THENCE N 67-12-57 W 119.88 FT. TO A STEEL POST; THENCE N 67-01-30 W 82.40 FT. TO A STEEL POST; THENCE N 47-50-45 W 62.73 FT. TO A STEEL POST; THENCE N 1-07-49 E 110.57 FT. TO A STEEL POST; THENCE N 3-51-15 W 58.10 FT. TO AN IRON PIN; THENCE N 3-51-13 W 390.00 FT. TO AN IRON PIN, CORNER TO THOMPSON; THENCE WITH THOMPSON N 29-06-09 E 182.75 FT. TO AN IRON PIN, IN THE SOUTH LINE OF PIONEER VILLAGE SUBDIVISION, SAID IRON PIN ALSO BEING IN THE EXISTING CITY LIMIT LINE; THENCE FOLLOWING THE CITY LIMIT LINE AND SAID SUBDIVISION LINE S 88-51-20 E 150.48 FT.; THENCE S 89-09-11 E 70 FT. TO AN IRON PIN; THENCE N 75-46-12 E 24.18 FT. TO THE BEGINNING, CONTAINING 16 ACRES.

This ordinance shall take effect from and after its passage and publication as required by law.


Guthrie M. Wilson
Mayor

ATTEST:


Lonnie G. Parrott
City Clerk

Dated: 6-29-88

OVERSIZE MAP INCLUDED WITH
SUBMISSION.

To research the map, contact the
Office of Secretary of State
or the County Clerk.