


OLD KENTUCKY HOME
DOORWAY

City of Bardstown

J. RICHARD HEATON, MAYOR
220 N. 5TH ST.
BARDSTOWN, KENTUCKY 40004
TEL. NO. 877/348-5947
FAX. NO. 502/348-2433




ART TREASURES IN
ST. JOSEPH CATHEDRAL

CERTIFICATION

I, Bobbe Blincoe, hereby certify that I am the duly qualified City Clerk of the City of Bardstown, Kentucky and the foregoing 1 page of Ordinance No. 600 is a true, correct and complete copy duly adopted by the City Council at a duly convened meeting held on 1/23/1996, all as appears in the official records of said City.

WITNESS, my hand and Seal of the City, this 28th day of December, 2009.



Bobbe Blincoe
City Clerk of Bardstown

SEAL

RECEIVED AND FILED
DATE December 30, 2009

TREY GRAYSON
SECRETARY OF STATE
COMMONWEALTH OF KENTUCKY
BY Fandie Addison

AN ORDINANCE ANNEXING TO THE CITY OF BARDSTOWN, KENTUCKY, A CERTAIN TRACT OF LAND IN NELSON COUNTY, KENTUCKY, BEING NEAR THE NORTHWESTERN LIMITS OF THE PRESENT BOUNDARY LINES OF SAID CITY.

WHEREAS, the City Council has expressed its desire and intent to annex certain unincorporated territory located in Nelson County, Kentucky, herein called the "Annexation Area" to the City; and

WHEREAS, the owners, in fee simple, through a written document, have pursuant to KRS 81A.500, requested annexation by the City of the unincorporated "Annexation Area", which is more fully described below;

NOW, THEREFORE BE IT ORDAINED BY THE CITY COUNCIL OF BARDSTOWN, KENTUCKY:

The present boundaries of the City of Bardstown, Kentucky, are hereby extended to include within said City a certain tract of land located near the northwestern limits of the City of Bardstown, the boundaries of which is defined and described as follows:

A certain tract of land located about 0.75 miles southwest of the intersection of Ky Hwy 1430 (Templin Avenue) and Windsor Avenue, approximately 1.0 miles northwest of Bardstown Court Square, in Nelson County, Kentucky, and more particularly described as follows:


Beginning at an iron pin on the northwest side of a gravel drive, corner to Highview Developers, in the northwest line of Paul Culver; thence with the northwest line of Culver along the northwest side of said gravel drive through the following calls: S 46-28 W 62.3 ft.; thence S 54-07 W 130.8 ft.; thence S 58-38 W 119.4 ft.; thence S 61-16 W 247.6 ft., to a marked tree in the northwest line of Culver, corner to Charles Thomas Raisor; thence with Raisor through the following calls: N 19-59 W 94.7 ft.; thence N 55-12 E 73.4 ft.; thence N 32-00 E 86.0 ft.; thence N 27-08 E 411.9 ft. to a post, corner to Raisor, in the southwest line of Highview Developers; thence with Highview Developers, S 37-45-53 E 342.01 ft. to the point of beginning, containing 2.58 acres.

This ordinance shall take effect from and after its passage and publication as required by law.

CITY OF BARDSTOWN


Dr. Harry Spalding
Mayor

ATTEST:


Lonnie G. Parrott
City Clerk

Dated: 1-23-96

OVERSIZE MAP INCLUDED WITH
SUBMISSION.

To research the map, contact the
Office of Secretary of State
or the County Clerk.