


OLD KENTUCKY HOME  
DOORWAY

# City of Bardstown

J. RICHARD HEATON, MAYOR  
220 N. 5TH ST.  
BARDSTOWN, KENTUCKY 40004  
TEL. NO. 877/348-5947  
FAX. NO. 502/348-2433




ART TREASURES IN  
ST. JOSEPH CATHEDRAL

## CERTIFICATION

I, Bobbe Blincoe, hereby certify that I am the duly qualified City Clerk of the City of Bardstown, Kentucky and the foregoing 2 pages of Ordinance No. 256 is a true, correct and complete copy duly adopted by the City Council at a duly convened meeting held on 3/29/1983, all as appears in the official records of said City.

WITNESS, my hand and Seal of the City, this 28<sup>th</sup> day of December, 2009.

  
\_\_\_\_\_  
Bobbe Blincoe  
City Clerk of Bardstown

SEAL

RECEIVED AND FILED  
DATE December 30, 2009

\_\_\_\_\_  
TREY GRAYSON  
SECRETARY OF STATE  
COMMONWEALTH OF KENTUCKY  
BY Handie Adkinson

ORDINANCE ANNEXING CERTAIN REAL ESTATE  
TO THE CITY OF BARDSTOWN, KENTUCKY

WHEREAS heretofore an ordinance was passed by the City Council of the City of Bardstown, Kentucky found in Minute Book 15, page 198 at a meeting on Nov. 22, 1982, proposing to annex certain real estate to the City of Bardstown, which lands are hereinafter described and,

WHEREAS said ordinance was given the required two readings and was published as required by law on 12-20-82 and 60 days have passed after the enactment and publication of said ordinance and,

WHEREAS no petition has been received by the Mayor in opposition to the proposal to annex within the 60 day period following publication.

NOW THEREFORE, the Board of Council of the City of Bardstown, Kentucky does ordain as follows:

That the territory hereinafter described be and the same is hereby annexed to the City of Bardstown and made a part of the City of Bardstown and placed within the corporate limits of the said City of Bardstown and the property so annexed is bounded and described as follows:

Beginning at a point in the division line of Kentucky Home Square Shopping Center and west line of U.S. Highway 31-E said point being approximately 600 feet south of intersection of Kentucky Highway 245 and U.S. 31-E and being corner of existing city limit line thence proceeding with city limit line and west line of U.S. 31-E N 15 degrees 29' E 22 feet, thence N 06 degrees 44' E 263.52 feet, thence N 05 degrees 38' E 214.02 feet, thence N 30 degrees 42' W 64.76 feet, thence with south line of Kentucky 245 and continuing with city limit line N 70 degrees 46' W 250.2 feet, thence N 73 degrees 04' W 500 feet, thence 74 degrees 51' W 320.15 feet, thence N 65 degrees 10' W 218.07 feet to Northwest corner of Kentucky Home Square thence striking a new city limit line crossing Kentucky Highway 245 and running in the division line between the City of Bardstown and Kentucky Home Village N 21 degrees 54' E 376 feet, thence through the lands of Kentucky Home Village S 73 degrees 04' E 1337 feet crossing to U.S. 31-E to a point in the east line of U.S. 31-E and the existing city limit line, thence S 3 degrees 43' E 495 feet with U.S. 31-E, thence S 14 degrees 22' W 480


feet, thence crossing U.S. 31-E with limit  
line N 75 degrees 38' W 60 feet to the point  
of the beginning.

This ordinance shall be in full force and effect upon  
its final passage and publication as required by law.

All ordinances or parts of ordinances in conflict  
herewith are hereby repealed to the extent of said conflict.

  
MAYOR, PRO TEM

ATTEST:

  
City Clerk

#256

OVERSIZE MAP INCLUDED WITH  
SUBMISSION.

To research the map, contact the  
Office of Secretary of State  
or the County Clerk.