


OLD KENTUCKY HOME
DOORWAY

City of Bardstown

J. RICHARD HEATON, MAYOR
220 N. 5TH ST.
BARDSTOWN, KENTUCKY 40004
TEL. NO. 877/348-5947
FAX. NO. 502/348-2433



ART TREASURES IN
ST. JOSEPH CATHEDRAL

CERTIFICATION

I, Bobbe Blincoe, hereby certify that I am the duly qualified City Clerk of the City of Bardstown, Kentucky and the foregoing 2 pages of Ordinance No. 342 is a true, correct and complete copy duly adopted by the City Council at a duly convened meeting held on 11/18/1986, all as appears in the official records of said City.

WITNESS, my hand and Seal of the City, this 28th day of December, 2009.

Bobbe Blincoe
City Clerk of Bardstown

SEAL

RECEIVED AND FILED
DATE December 30, 2009

TREY GRAYSON
SECRETARY OF STATE
COMMONWEALTH OF KENTUCKY
BY Handie Adkinson

ORDINANCE ANNEXING CERTAIN REAL ESTATE TO THE CITY OF BARDSTOWN, KENTUCKY

WHEREAS, heretofore an ordinance was passed by the City Council of the City of Bardstown, Kentucky, found in Minute Book 15, page 526, at a meeting on September 9, 1986, proposing to annex certain real estate to the City of Bardstown, which lands are hereinafter described and,

WHEREAS, said ordinance was given the required two readings and was published as required by law on September 12, 1986, and 60 days have passed after the enactment and publication of said ordinance, and

WHEREAS, no petition has been received by the Mayor in opposition to the proposal to annex within the 60 day period following publication.

NOW THEREFORE, the Board of Council of the City of Bardstown, Kentucky, does ordain as follows:

That the territory hereinafter described be and the same is hereby annexed to the City of Bardstown and made a part of the City of Bardstown and placed within the corporate limits of the said City of Bardstown and the property so annexed is bounded and described as follows:


Beginning at a point on the western side of the City of Bardstown on the north side of Kentucky Highway 1430 said point being the existing city limit line corner and being directly across the street (Ky 1430 - Templin Avenue) from the front corner between T. W. Samuels and Ken Dillard, thence running across the street and continuing with said city limit line between Samuels and Dillard and others S 46° 47' W 532.92 feet, thence S 43° 49' W 14.49 feet, thence S 46° 30' W 157.92 feet, thence S 47° 09' W 209.68 feet, thence S 45° 28' W 54.33 feet, thence S 22° 44' W 571.97 feet, thence S 19° 30' W 72.7 feet, thence S 36° 45' W 240.2 feet, thence S 83° 30' W 160.4 feet, thence S 9° 45' E 347.2 feet, thence S 18° 15' E 207.2 feet, thence continuing with city limit line and running between rear lot lines of housing located on West Broadway and Samuels N 83° 30' W 308.36 feet, thence N 77° 37' W 19.93 feet, thence N 81° 51' W 577.36 feet, thence N 82° 10' W 417.68 feet, thence running between Bardstown Housing Authority and Samuels N 9° 11' W 341.13 feet, thence N 12° 55' W 78.99 feet, to corner with Raisor and Royalty and thence striking a new city limit line along Raisor and Royalty fenced line with Culver S 81° 42' W 20.03 feet, thence N 9° 06' W 120.02 feet, thence N 4° 10' E 55.36 feet, thence N 80° 19' W 39.14 feet, thence N 50° 00' W 46.07 feet, thence N 50° 42' W 15.71 feet, thence N 58° 26' W 172.67 feet, thence N 51° 41' W 64.17 feet, thence N 66° 36' W 46.84 feet, thence N 54° 28' W 137.89 feet to post, thence S 49° 09' W 554.11 feet, thence through Raisor N 37° 46' W 342.01 feet, thence N 33° 23' W 363.52 feet, thence N 29° 35' W 17.81 feet, thence N 34° 27' W 103.47 feet, thence N 33° 54' W 160.96 feet to post, thence N 31° 07' E 3,453.18 feet to iron pin corner with Royalty, thence with Royalty N 31° 07' E 248.30 feet to front corner of Royalty (also front corner with Newcomb) being in the south right of way line of Ky. 1430, thence running with said south line of Ky. 1430 S 58° 53' E 175.50 feet, thence S 59° 04' E 276.87 feet, thence S

60° 04' E 96.4 feet, thence S 52° 25' E 100.02 feet, thence S 48° 44' E 100.25 feet, thence S 45° 08' E 99.9 feet, thence S 40° 41' E 99.58 feet, thence S 35° 35' E 96.33 feet, thence S 33° 26' E 69.3 feet to corner with Biven, thence continuing with Ky. 1430 and the south line of street S 27° E 286.5 feet, thence S 20° E 483.5 feet, thence crossing Ky. 1430 N 68° E 60 feet to the north right of way line of street which is in the existing city limit line, thence continuing with said city limit line and the north line of street S 22° E 341 feet, thence S 29° E 360 feet, thence S 35° E 962 feet to the point of the beginning containing approximately 233 acres.


This ordinance shall be in full force and effect upon its final passage and publication as required by law.

All ordinances or parts of ordinances in conflict herewith are hereby repealed to the extent of said conflict.

ATTEST:


Lonnie G. Parrott
City Clerk

CITY OF BARDSTOWN


Guhrrie M. Wilson
Mayor

OVERSIZE MAP INCLUDED WITH
SUBMISSION.

To research the map, contact the
Office of Secretary of State
or the County Clerk.