


OLD KENTUCKY HOME
DOORWAY

City of Bardstown

WILLIAM S. SHECKLES, MAYOR
220 N. 5TH ST.
BARDSTOWN, KENTUCKY 40004
TEL. NO. 877/348-5947
FAX. NO. 502/348-2433




ART TREASURES IN
ST. JOSEPH CATHEDRAL

CERTIFICATION

I, Bobbe Blincoe, hereby certify that I am the duly qualified City Clerk of the City of Bardstown, Kentucky and the foregoing 2 pages of Ordinance No. 440 is a true, correct and complete copy duly adopted by the City Council at a duly convened meeting held on 6/28/1990, all as appears in the official records of said City.

WITNESS, my hand and Seal of the City, this 12th day of December, 2011.



Bobbe Blincoe
City Clerk of Bardstown

SEAL

RECEIVED AND FILED
DATE December 16, 2011

ELAINE N. WALKER
SECRETARY OF STATE
COMMONWEALTH OF KENTUCKY
BY Hardie Adenon

ORDINANCE NO. 440

AN ORDINANCE ANNEXING TO THE CITY OF BARDSTOWN, KENTUCKY, A CERTAIN TRACT OF LAND IN NELSON COUNTY, KENTUCKY, BEING IN THE NORTH LIMITS OF THE PRESENT BOUNDARY LINES OF SAID CITY.

WHEREAS, the City Council has expressed its desire and intent to annex certain unincorporated territory located in Nelson County, Kentucky, herein called the "Annexation Area" to the City; and

WHEREAS, the owners, in fee simple, through a written document, have pursuant to KRS 81A.500, requested annexation by the City of the unincorporated "Annexation Area", which is more fully described below;

NOW THEREFORE BE IT ORDAINED BY THE CITY COUNCIL OF BARDSTOWN, KENTUCKY:

The present boundaries of the City of Bardstown, Kentucky, are hereby extended to include within said City a certain tract of land located in the north limits of the City of Bardstown, the boundaries of which is defined and described as follows:


A certain tract of land located on the S.W. side of KY Hwy. 245 approximately 2,400 ft. N.W. of the intersection of KY 245 and US Hwy. 31E, in Bardstown, Nelson County, Kentucky, and more particularly described as follows:

Beginning at an iron pin, corner to property now or formerly owned by Filiatreau, in the S.W. R/W line of KY Hwy 245; thence with the R/W of said Hwy through the following calls: S 44-58-19 E 362.28 ft. to an iron pin; thence S 66-35-47 E 199.14 ft. to an iron pin; thence S 66-38-17 E 200.20 ft. to an iron pin; thence S 60-31-10 E 235.87 ft. to an iron pin in the S.W. R/W of KY Hwy 245 and 30 ft. from the center of R. J. Corman R. R., Inc.; thence with the R/W of said R. R. through the following calls: S 11-15-10 E 87.15 ft.; S 11-41-19 E 100.52 ft.; S 12-11-19 E 100.52 ft.; S 12-41-19 E 100.52 ft.; S 13-11-19 E 100.52 ft.; S 13-41-19 E 248 ft.; S 12-41-09 E 99.71 ft.; S 12-26-19 E 99.74 ft.; S 12-11-19 E 99.74 ft.; S 11-56-19 E 99.74 ft.; thence S 11-41-20 E 164.88 ft. to an iron pin 30 ft. from the center of said R. R., corner to Hoffman; thence with Hoffman S 86-48-29 W 177.56 ft. to a post; thence with Hoffman S 79-17-49 W 976.48 ft., joining Westview Subd. at about 485 ft. to an iron pin in the north line of said subd., corner to City of Bardstown (Water Tower Lot); thence with the City of Bardstown N 12-15-10 W 120.59 ft. to a post corner to City of Bardstown and Greer; thence with a division line across Greer N 12-15-10 W 766.51 ft. to an iron pin corner to Greer; thence with Greer N 37-36-27 W 1024.41 ft. to an iron pin corner to Greer in the south line of Monin; thence with Monin N 69-32-33 E 431.15 ft. to a fiberglass rod, corner to Monin and property now or formerly Filiatreau; thence with


Filiatreau (now or formerly) N 69-32-33 E 467.0 ft. to
the point of beginning, containing 49.96 acres by survey
of Franklin Hibbs, L.S. 664, dated 17 August 1987.

This ordinance shall take effect from and after its passage and
publication as required by law.

CITY OF BARDSTOWN


Charles J. Brauch
Mayor

ATTEST:


Lonnie G. Parrott
City Clerk

ORDINANCE NUMBER 440

LINE	BEARING	DISTANCE
L1	S 11°15'10" E	128.03'
L2	S 21°17'24" E	1185.04'
L3	S 82°13'32" W	179.52'
L4	S 71°26'45" W	976.48'
L5	N 61°41'29" E	898.15'
L6	S 52°49'23" E	362.28'
L7	S 74°26'51" E	199.14'
L8	S 74°29'21" E	200.20'
L9	S 68°22'14" E	235.87'

EXISTING CORPORATE LIMITS

L7

L5

BLVD. L6

McDOWELL

MORTON AVE.

ISSAC CT.

BLVD.

CHAMBERS

ORDINANCE NUMBER 440

STATE OF KENTUCKY
STEPHEN W. HIBBS
2081
LICENSED PROFESSIONAL LAND SURVEYOR

TEMPLIN AVE

PENNSYLVANIA AVE.

FROST AVE.

PORTLAND AVE.

HURSTLAND

EXISTING CORPORATE LIMITS

L3

L4

POINT OF BEGINNING

R.J. CORMAN RAILROAD

L2

JOHN ROWAN BLVD.

L7

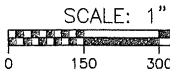
L8

L9

L1

N 45°27'31" W 1024.41'

N 20°06'14" W 887.10'



NOTE: DATA FROM THE
USED IN PREPARATION
-BARDSTOWN CITY MA
-NELSON COUNTY PV
-AERIAL PHOTOGRAPH

*NOTE: THE PURPOSE OF THIS
THE AREA ENCOMPASSE
THIS PLAT DOES NOT F
BOUNDARY SURVEY AND
INFORMATIONAL PURPOS

ANNEX
CITY OF
220 NORTH
BARDSTOWN,

ORDINANCE NUMBER

HE HIBBS EN
540 OLD B
P. O.
BARDSTOWN, KE
PHONE: (502)-348-0
EMAIL - shj@h
SCALE: 1"=300' /

DRAWING FILE: BARDSTOWN A
COORDINATE FILE: