


OLD KENTUCKY HOME  
DOORWAY

# City of Bardstown

WILLIAM S. SHECKLES, MAYOR  
220 N. 5TH ST.  
BARDSTOWN, KENTUCKY 40004  
TEL. NO. 877/348-5947  
FAX. NO. 502/348-2433




ART TREASURES IN  
ST. JOSEPH CATHEDRAL

## CERTIFICATION

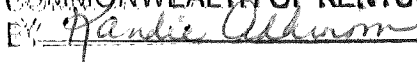
I, Bobbe Blincoe, hereby certify that I am the duly qualified City Clerk of the City of Bardstown, Kentucky and the foregoing 2 pages of Ordinance No. 468 is a true, correct and complete copy duly adopted by the City Council at a duly convened meeting held on 4/9/1991, all as appears in the official records of said City.

WITNESS, my hand and Seal of the City, this 12<sup>th</sup> day of December, 2011.

  
\_\_\_\_\_  
Bobbe Blincoe  
City Clerk of Bardstown

SEAL

RECEIVED AND FILED  
DATE December 27, 2011

\_\_\_\_\_  
ELAINE N. WALKER  
SECRETARY OF STATE  
COMMONWEALTH OF KENTUCKY  


AN ORDINANCE ANNEXING TO THE CITY OF BARDSTOWN, KENTUCKY, A CERTAIN TRACT OF LAND IN NELSON COUNTY, KENTUCKY, BEING IN THE NORTHWEST LIMITS OF THE PRESENT BOUNDARY LINES OF SAID CITY.

WHEREAS, the City Council has expressed its desire and intent to annex certain unincorporated territory located in Nelson County, Kentucky, herein called the "Annexation Area" to the City; and

WHEREAS, the owners, in fee simple, through a written document, have pursuant to KRS 81A.500, requested annexation by the City of the unincorporated "Annexation Area", which is more fully described below;

NOW, THEREFORE BE IT ORDAINED BY THE CITY COUNCIL OF BARDSTOWN, KENTUCKY:

The present boundaries of the City of Bardstown, Kentucky, are hereby extended to include within said City a certain tract of land located in the north limits of the City of Bardstown, the boundaries of which is defined and described as follows:


A tract of land located on the western side of the City of Bardstown along KY Highway 1430 and more particularly described as follows:

Beginning at a point in the existing City limit line in the south line of KY 1430 in the property line of Houck, said point being across street from southwesternmost corner of Westview Subdivision (Hurst); thence continuing with the south line of KY 1430 and the existing city limit line N 20 W 483.5 feet; thence N 27 W 286.5 feet; thence N 33-26 W 69.3 feet; thence N 35-35 W 96.33 feet; thence N 40-41 W 99.58 feet; thence N 45-08 W 99.9 feet; thence N 48-44 W 100.25 feet; thence N 52-25 W 100.02 feet; thence N 60-04 W 96.4 feet; thence N 59-04 W 193 feet to a point in the existing city limit line and the south line of KY Highway 245 opposite from the southwesternmost corner of Greer (et. al.) thence striking a new city limit line across the street N 39-30 E 60 feet to a point in north line of KY Highway 245 and corner to Lewis and Greer (et. al.); thence with division line between Lewis and I.E. Greer (et. al.) line N 51-04-57 E 139.49 feet; thence N 19-28-47 W 100.19 feet to corner with Monin; thence running between Greer and Monin N 69-32-33 E 743.00 feet to existing city limit line, thence continuing with city limit line and between John Rowan Light Industrial Park and Greer S 37-36-27 E 1024.41 feet; thence S 12-15-10 E to City of Bardstown water tank site; thence running between City of Bardstown and John Rowan Light Industrial Park S 12-15-10 E 120 feet to point in westernmost line of Westview Subdivision; thence running between Westview Subdivision and City of Bardstown S 78-12-08 W 120 feet; thence continuing with westernmost line of Westview Subdivision and Greer S 78-32-20 W 335.74 feet; thence S 02-26-57 E 11.33 feet; thence S 78-21-28 W 342.77 feet to a point in the north line of KY 1430; thence continuing with

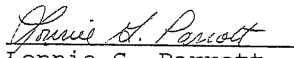
existing city limit line crossing KY 1430 S 68 W  
approximately 60 feet to the point of the beginning,  
containing approximately 34.8 acres.

This ordinance shall take effect from and after its  
passage and publication as required by law.

CITY OF BARDSTOWN

  
Charles J. Brauch  
Mayor

ATTEST:

  
Lonnie G. Parrott  
City Clerk

Dated: 4-9-91



**NOTE:** DATA FROM THE FOLLOWING SOURCES WERE USED IN PREPARATION OF THIS PLAT:

- BARDSTOWN CITY MAP
- NELSON COUNTY PVA RECORDS
- AERIAL PHOTOGRAPHY

**\*NOTE:** THE PURPOSE OF THIS PLAT IS TO DEFINE THE AREA ENCOMPASSED BY THE EXISTING CORPORATE LIMITS OF THE CITY OF BARDSTOWN. THIS PLAT DOES NOT REPRESENT A BOUNDARY SURVEY AND IS FOR INFORMATIONAL PURPOSES ONLY.

**ORDINANCE NUMBER 468**

LINE	BEARING	DISTANCE
L1	N 21°05'26" W	477.58'
L2	N 28°05'26" W	286.50'
L3	N 60°09'26" W	276.87'
L4	N 31°38'56" E	60.00'
L5	N 43°13'53" E	102.45'
L6	N 27°19'51" W	99.42'
L7	N 61°41'29" E	743.00'
L8	S 68°18'41" W	455.74'
L9	S 12°35'17" E	11.33'
L10	S 68°19'24" W	263.56'
L11	S 68°00'00" W	60.00'

STATE of KENTUCKY  
 STEPHEN W. HIBBS  
 2081  
 LICENSED PROFESSIONAL LAND SURVEYOR

RADIUS: 1334.35'  
 ARC LENGTH: 661.22'  
 CHORD LENGTH: 654.47'  
 CHORD BEARING: N 46°45'15" W

ANNEXA

**CITY OF BARDSTOWN**  
 220 NORTH BARDSTOWN, KY 40003

ORDINANCE NUMBER 468

---

**HE HIBBS ENGINEERS**  
 540 OLD BARDSTOWN RD.  
 P. O. BOX 100  
 BARDSTOWN, KY 40003  
 PHONE: (502)-348-0300  
 EMAIL - shj@hibbs.com

SCALE: 1"=300' / 1"=100M

---

DRAWING FILE: BARDSTOWN AN  
 COORDINATE FILE:

