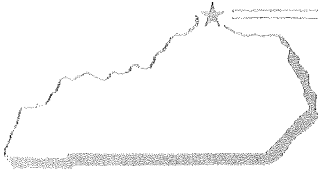


CITY OF BELLEVUE



616 Poplar Street • Bellevue, Kentucky 41073

Telephone (606) 431-8888

October 4, 1985

Secretary of State
Ms. Frances Jones Mills
The Capitol
Frankfort, Kentucky 40601

Dear Ms. Mills:

The City of Bellevue has annexed seven (7) acres of new territory into the city.

In conformance with KRS 81A.470 we have enclosed a map of the area annexed together with a copy of the ordinance duly certified to be recorded in your office.

Please contact me if you have any questions.

Very truly yours,

A handwritten signature in cursive script, appearing to read "Donald J. Martin".

Donald J. Martin
City Administrative Officer

cc: City Clerk

RECEIVED
OCT 07 1985
SECRETARY OF STATE
COMMONWEALTH OF KY.


CITY OF BELLEVUE

POPLAR AND VAN VOAST
CAMPBELL COUNTY, KENTUCKY 41073

OFFICE OF CLERK-TREASURER
Myrna Frischholz


October 4, 1985

I, Myrna Frischholz, hereby certify that I am the Clerk,
for the City of Bellevue, Kentucky, that I am the custodian
of City records, and that the attached document is a true
and correct copy of Ordinance No. 85-9-1, as it relates to
annexation.



Myrna Frischholz

Subscribed and sworn to before me by Myrna Frischholz
this 4th day of October 1985.



NOTARY PUBLIC

My commission expires 7/17/89

CITY OF BELLEVUE, KENTUCKY
ORDINANCE NO. 85-9-1

AN ORDINANCE ANNEXING TO THE CITY OF BELLEVUE, CAMPBELL COUNTY, KENTUCKY, A FOURTH CLASS CITY, CERTAIN UNINCORPORATED TERRITORY LYING IN CAMPBELL COUNTY BOUNDING ON AND CONTIGUOUS TO THE WEST CORPORATION LINE OF THE CITY.

BE IT ORDAINED BY THE CITY OF BELLEVUE AS FOLLOWS;

SECTION 1

The City of Bellevue, Kentucky, a municipal corporation of the fourth class, having pursuant to KRS 81A.420 declared its intentions and proposed to annex the hereinafter described land by Ordinance # 85-4-4, duly passed and published, and having received no petition in opposition to the proposed within 60 days of the publication of the aforesaid ordinance, now wishes to proceed.

SECTION 2

The City of Bellevue, Campbell County, Kentucky, a city of the fourth class of the Commonwealth of Kentucky, hereby annexes to said City certain unincorporated land lying in Campbell County lying adjacent to and contiguous with the west corporation line of said city, being bounded generally on the north by the Ohio River, on the west by the thread of Taylor Creek to its confluence with the Ohio River, and on the south by Sixth Street, and more accurately described as follows:

Beginning at a point on the north line of Fairfield Avenue, said point being 501 feet west of the center line of Patchen Avenue; thence continuing along the north line of Fairfield Avenue S. 39° 05' W. 100 feet; thence N. 43° 55' W. 450 feet to the Ohio River; thence S. 39° 05' W. to the center line of Taylor Creek, (also known as Woodlawn Creek). Thence in a southeastwardly direction with the thread of said creek 2650 feet more or less to a point in the north line of the City of Bellevue, Kentucky; thence in an eastwardly direction with the north line of the City of Bellevue, 100 feet more or less to the west line of the City of Bellevue. Thence with said west line north 50 feet more or less, thence west 100 feet more or less, thence n 43°55' W 2100 feet more or less to the point of beginning. Being all of the property east of the centerline of Taylor Creek which was disannexed by an Ordinance approved on February 3, 1949, and containing approximately 7.0 acres more or less.

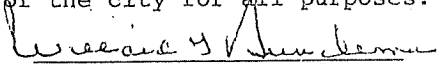
SECTION 3


That an accurate map of this annexed area with a metes and bounds description, together with a certified copy of this Ordinance shall be delivered for recording to the Campbell County Clerk and the office of the Secretary of State. A list of the names and addresses of those property owners and/or registered voters who reside in the area will also be delivered to the County Clerk.

SECTION 4

That this ordinance shall be in effect upon its enactment and the aforesaid territory shall become part of the city for all purposes.

ATTEST:


Hon. Willard G. Hundemer


City Clerk

First Reading

9/11/85

Second Reading

9/25/85

Published

10/3/85

S 39°-05'W

450.0'
N 43°-55'W

100.0'
S 39°-05'W

FAIRFIELD AVE.

AREA OF
RE-ANNEXATION

THREAD OF TAYLOR CREEK

RIVIERA DR.

2100.0'
N 43°-55'W

BELLEVUE CITY LIMITS

CITY OF BELLEVUE
REANNEXATION - VICINITY of
TAYLOR CREEK / RIVIERA DRIVE

SIXTH ST.

