


CITY OF BROWNSVILLE

BROWNSVILLE, KENTUCKY 42210



April 24, 1981

RECEIVED

APR 27 1981

SECRETARY OF STATE
COMMONWEALTH OF KY.

Name of City: Brownsville, Kentucky

Date of Incorporation: September 28, 1837

Present Classification: Fifth Class

COMMONWEALTH OF KENTUCKY

CITY OF BROWNSVILLECERTIFICATE

I, Emo Meredith, as Executive Mayor of Brownsville, Kentucky, do hereby certify that the above information is true and accurate and that the attached map of Brownsville, Kentucky is true and accurate.

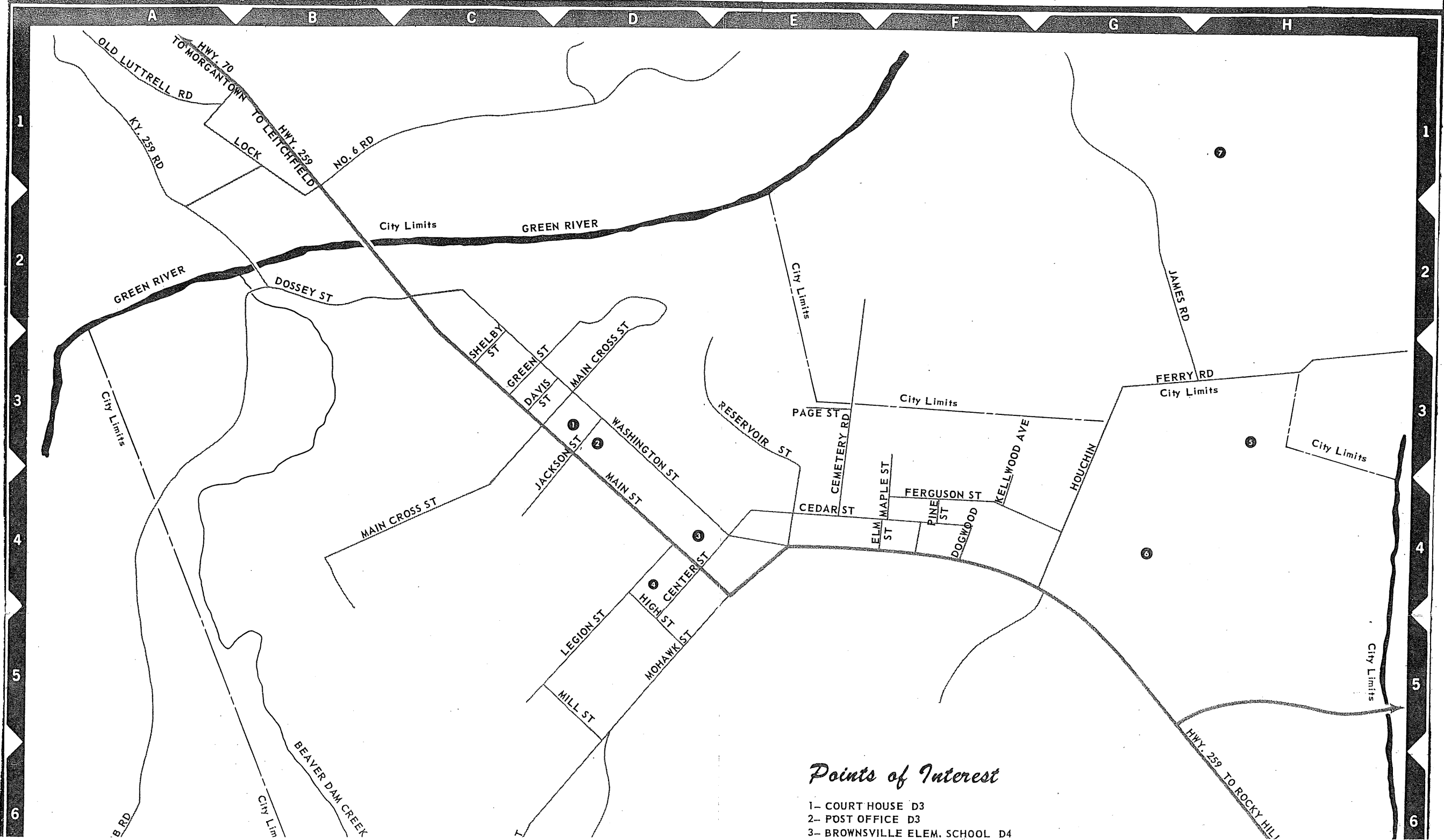
Given under my hand this 24th day of April, 1981.



Mayor

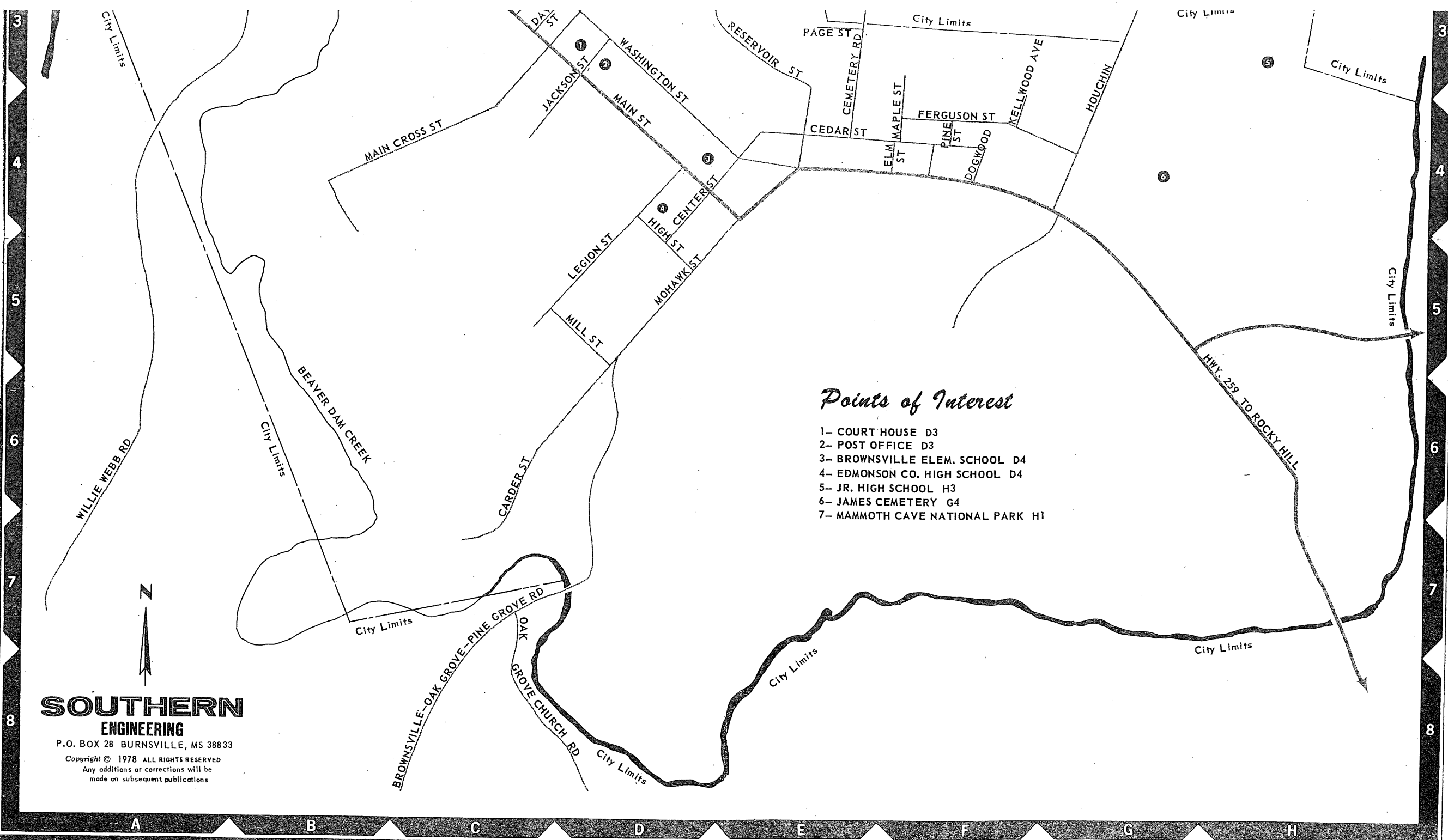
Brownsville
Edmondson County
First Inc. Jan. 30, 1828
Also. Feb. 15, 1850

Welcome to
BROWNSVILLE, KENTUCKY



Points of Interest

- 1- COURT HOUSE D3
- 2- POST OFFICE D3
- 3- BROWNSVILLE ELEM. SCHOOL D4



**SOUTHERN
ENGINEERING**

P.O. BOX 28 BURNSVILLE, MS 38833

Copyright © 1978 ALL RIGHTS RESERVED
Any additions or corrections will be
made on subsequent publications

STREET INDEX

BROWNSVILLE - OAK GROVE
PINE GROVE RD C7,8
CARDER ST C6,7
CEDAR ST E4
CEMETERY RD E3,4

CENTER ST D4
DAVIS ST C3
DOGWOOD F4
DOSSEY ST B2
ELM ST E4,F4

FERGUSON ST F4
GREEN ST C3
HIGH ST D4,5
HOUCHIN FERRY RD G3,4
HWY. 70 A1

HWY. 259 B1,H6
JACKSON ST C4,D3
JAMES RD G2
KELLWOOD AVE F3,4
KY. 259 RD A1

LEGION ST D5
LOCK NO. 6 RD B1
MAIN CROSS ST B4,C4,D3
MAIN ST D4
MAPLE ST F4

MILL ST D5
MOHAWK ST D5
OAK GROVE CHURCH RD C7,8
OLD LUTTRELL RD A1
PAGE ST E3

PINE ST F4
RESERVOIR ST E3
SHELBY ST C3
WASHINGTON ST D3,4
WILLIE WEBB RD A6,7