

RECEIVED

OCT 20 1989

SECRETARY OF STATE
COMMONWEALTH OF KY

CALHOUN CITY ORDINANCE NO. 9,

SERIES 1989

BE IT ORDAINED BY THE CITY COUNCIL OF THE CITY OF CALHOUN,
WHEREAS, various residents of unincorporated territory
adjacent to the City of Calhoun have requested annexation by said
City, and

WHEREAS, the City deems such annexation desirable,

IT IS, THEREFORE, ORDAINED AS FOLLOWS:

1. The City of Calhoun, Kentucky, does state its intention
to annex the unincorporated territory described on the attached
Exhibit A.

2. The City of Calhoun, Kentucky, does hereby declare that
annexation of the unincorporated territory described on the
attached Exhibit A is desirable for the benefit of the City.

This Ordinance shall become effective upon the second
reading and publication according to law.

ADOPTED this the 3^d day of Oct. , 1989, by
5 ayes and 0 nays.

Walter Fee
Walter Fee, Mayor

ATTEST:

Henrietta Mincy
Henrietta Mincy, City Clerk

First Reading: 9-5-89

Passage: 10-3-89

TRACT 1 (Clyde L. McCrady and Kathleen McCraady) - BEGINNING at an iron pin in the northeast right-of-way of Kentucky Highway #136, being the southwest corner of Lot #1 and running along the right-of-way line N. 49 W. 100 feet to an iron pin; thence N. 29 E. a distance of 178.6 feet to an iron pin; thence S. 73 degrees 36' E. a distance of 80.7 feet to an iron pin; thence S. 23 degrees 58' W. 218.3 feet to the point of beginning, containing 0.40 acres, more or less.

TRACT 2 (Robert L. Stiles and Edwina T. Stiles) - BEGINNING at a point in road, corner to Gola E. Hayes; thence with her line S. 19 degrees 05' W. 41.5 feet to a post; thence with her line S. 30 degrees 49' E. 152.0 feet to a post in the line of Annie Sandefur, and corner to said Gola E. Hayes; thence with the line of Annie Sandefur S. 61 degrees 01' W. 274.1 feet to an elm tree in her line, corner to Hugh Riggs; thence with the line of Hugh Riggs N. 24 degrees 56' W. 437.5 feet to an iron pipe in the edge of the road; thence with said road S. 73 degrees 45' E. 332.5 feet, S. 30 degrees 49' E. 5.9 feet and S. 73 degrees 45' E. 45 feet to point of beginning, containing 2 acres, more or less.

TRACT 3 - (Farmers & Merchants Bank; Abney TV & Appliances) - BEGINNING at an iron pin in the south line of the original tract, and 40 foot east of the center of Highway #81, thence with the right-of-way of Highway #81, N. 22 degrees 28' E. a distance of 75 feet to the southwest corner of Farmers and Merchants Bank; thence with the highway and Farmers and Merchants Bank N. 23 degrees 52' E. 150 feet to the line of J. Ronald and R. Carolyn Dickens; thence with Dickens and the highway N. 26 degrees 00' E. 100 feet; thence with the right-of-way N. 26 degrees 00' E. a distance of 100.00 feet to an iron pin, thence leaving the right-of-way of Highway #81, S. 64 degrees 00' E. a distance of 579.83 feet to a corner in the center of a creek, this corner being 78.50 feet S. 64 degrees 00' E. of an iron pin, thence down the creek S. 28 degrees 32' 49" E. a distance of 69.65 feet; thence S. 63 degrees 11' 46" W. a distance of 95.26 feet; thence S. 8 degrees 16' 24" E. a distance of 111.45 feet; thence S. 36 degrees 50' 50" E. a distance of 70.32 feet, thence S. 17 degrees 53' 26" E. a distance of 77.93 feet, thence S. 27 degrees 49' 59" W. a distance of 22.68 feet to a corner located 78.50 feet S. 69 degrees 47' 09" E. of an iron pin, thence leaving the creek N. 69 degrees 47' 09" W. a distance of 681.21 feet to the beginning.

I, Henrietta Mincy, City Clerk of the City of Calhoun, Kentucky do hereby certify that the foregoing is a true and correct copy of the Annexation Ordinance and accompanying map adopted on October 3, 1989.


This the 18th day of October, 1989.

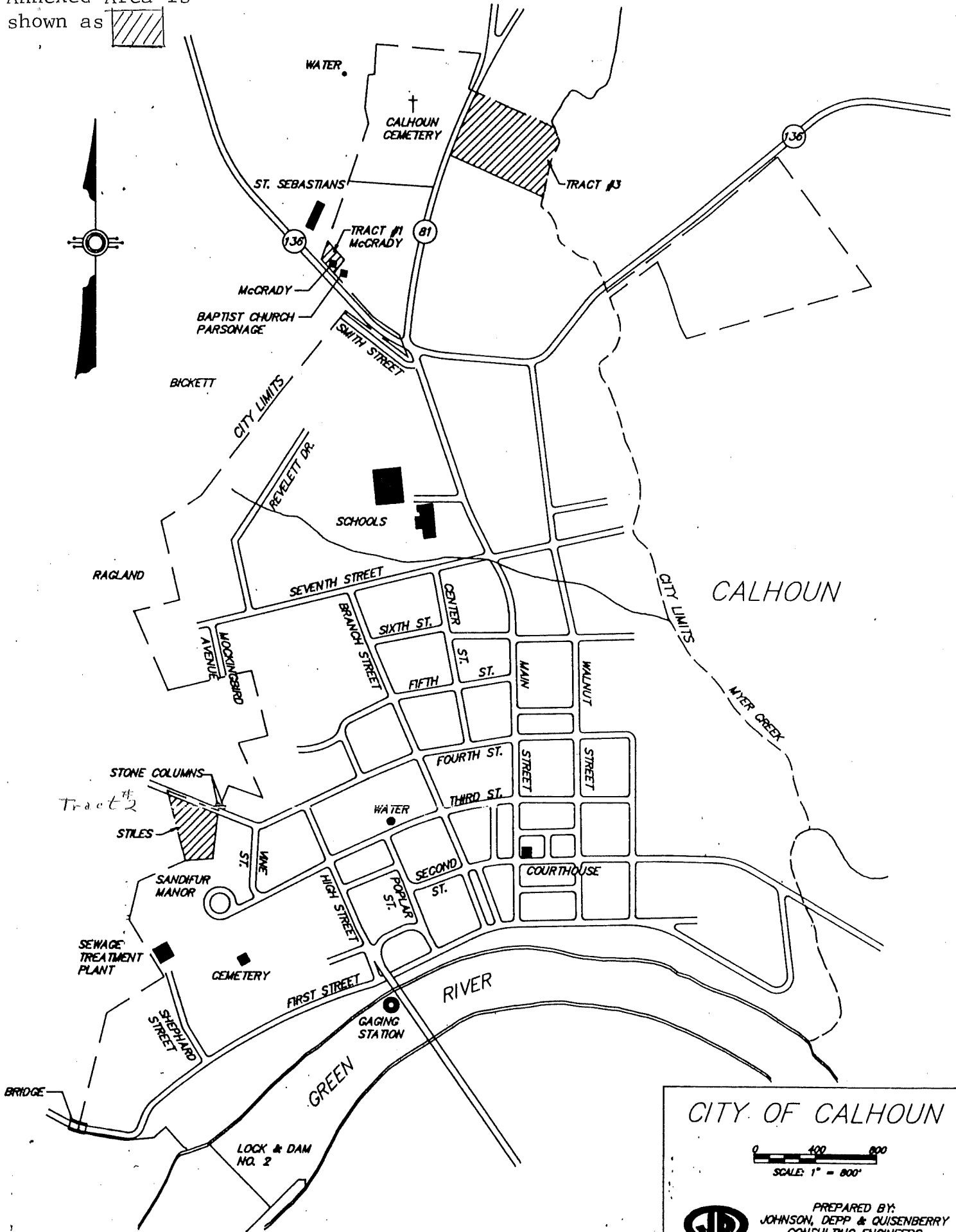
City of Calhoun

Henrietta Mincy

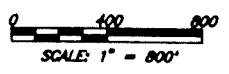
(SEAL)

By Henrietta Mincy, City Clerk

Annexed Area is shown as 



CITY OF CALHOUN



PREPARED BY:
JOHNSON, DEPP & QUISENBERRY
CONSULTING ENGINEERS
OWENSBORO, KENTUCKY