

ORDINANCE NO. 10 - 1

**AN ORDINANCE ANNEXING INTO THE BOUNDARIES
OF THE CITY OF CAMPBELLVILLE, KENTUCKY,
A CERTAIN TRACT OR PARCEL OF LAND LYING IN TAYLOR
COUNTY AND BELONGING TO WASTE CONNECTIONS, INC.**

BE IT ORDAINED BY THE CITY COUNCIL OF THE CITY OF CAMPBELLVILLE,
KENTUCKY AS FOLLOWS:

Pursuant to the provisions of KRS Chapter 81A, the City Council of the City of Campbellsville, Kentucky, does hereby annex into the boundaries of the City of Campbellsville, Kentucky, the hereinafter described property; and further, the City Council does hereby declare that the annexation is desirable to the needs of the City of Campbellsville, Kentucky; and, further, the City Council does hereby state that the area annexed hereby is urban in character and that prior to this annexation it was an unincorporated territory.

Beginning at a steel stake on the North side of Dale Street said stake is approximately 349.5 feet South 65 degrees 31 minutes West of the intersection of the right-of-way of Dale Street and Saloma Road, said stake being a new corner in the lands of William C. Bryan, Jr; thence South 65 degrees 31 minutes West for a distance of 180.5 feet to a steel stake; thence South 48 degrees 51 minutes West for a distance of 98.8 feet to a steel stake on the north side of Dale Street and a corner to Campbellsville Housing Authority property; thence with the property line of Campbellsville Housing Authority North 19 degrees 45 minutes West for a distance of 378.5 feet to a steel stake in Gene Cash's property line; thence with the line of Cash North 67 degrees 20 minutes East for a distance of 254.6 feet to a steel stake; thence dividing the lands of William C. Bryan, Jr. South 22 degrees 43 minutes East for a distance of 341.0 feet to the beginning. Said property contains 2.1 acres, more or less.

This being the same property conveyed to Waste Connections of Kentucky, Inc. by Waste Management of Kentucky, LLC, by deed dated January 1, 2007, as found of record in Deed Book 270, Page 133, records of the Taylor County Court Clerk's office, Kentucky.

* * * * *

This ordinance was introduced and given a first reading and passage at a regular meeting of the City Council held on the 4th day of January, 2010; it received its second reading, passage and became effective at a regular meeting of the City Council held on the 1st day of February, 2010.

ATTEST:

Cary Noe
Cary Noe, City Clerk


Brenda Allen
Brenda Allen, Mayor


**ANNEXATION DESCRIPTION FOR CITY OF CAMPBELLSVILLE
ORDINANCE NO. 10-01**

A certain tract of land located on the north side of Dale Street in Taylor County, Kentucky, and being more particularly described as follows:

Beginning at a steel stake on the north side of Dale Street (said stake being located South 65 degrees 31 minutes West approximately 349.5 feet from the intersection of the right-of-ways of Dale Street and Saloma Road), said beginning steel stake being a corner of the William C. Bryan, Jr. property; thence with the north side of said Dale Street as follows: South 65 degrees 31 minutes West 180.5 feet; South 48 degrees 51 minutes West 98.8 feet to a steel stake on the north side of said Dale Street, corner of the Campbellsville Housing Authority property; thence with the line of said Campbellsville Housing Authority property North 19 degrees 45 minutes West 378.5 feet to a steel stake; thence with the line of the Gene Cash property North 67 degrees 20 minutes East 254.6 feet to a steel stake in the line of said Cash property; thence with the line of said Bryan property South 22 degrees 43 minutes East 341.0 feet to the beginning containing 2.1 acres. The above description is based on the deed of Waste Connections of Kentucky, Inc. as recorded in deed book 270, page 133 in the Taylor County Clerk's office. The description in said deed book 270, page 133 was taken from a previous deed as recorded in deed book 194, page 568, which deed contains a survey description by Donald W. Dabney, PLS 1069.

The above description is for annexation purposes only and is not to be used for land transfer.

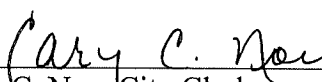

Robert L. Miller, Jr., Surveyor
Kentucky #2282



**CERTIFICATION
KRS 81A.470 FILINGS**

I certify I am the duly qualified City Clerk of the City of Campbellsville, Kentucky, and the foregoing Ordinance #10-01, is a true, correct and complete copy duly adopted by the City Council at a duly convened meeting held on February 1, 2010, all as appears in the official records of said City.

WITNESS, my hand and seal, this 8th day of February, 2010.



Cary C. Noe, City Clerk

SEAL

RECEIVED AND FILED
DATE February 10, 2010

TREY GRAYSON
SECRETARY OF STATE
COMMONWEALTH OF KENTUCKY
BY Kandice Addison

OVERSIZE MAP INCLUDED WITH
SUBMISSION.

To research the map, contact the
Office of Secretary of State
or the County Clerk.