

NO: 91-02

**AN ORDINANCE ANNEXING INTO THE CORPORATE  
BOUNDARIES OF THE CITY OF CAMPBELLVILLE, KENTUCKY,  
CERTAIN TRACTS OR PARCELS OF LAND LYING IN  
TAYLOR COUNTY AND BEING DESIGNATED AS:  
FOREST HILLS SUBDIVISION SECTION A LOTS 1-16,  
FOREST HILLS SUBDIVISION SECTION B LOTS 17-24 and LOTS 26-46,  
FOREST HILLS SUBDIVISION SECTION C LOTS 47-63, LOTS 65-70 and LOTS 75-78,  
AND A PARCEL BELONGING TO BLEVINS & GORIN.**

WHEREAS, the City of Campbellville has heretofore proposed an Ordinance to annex the within described area, said Ordinance being read on the 18th day of March, 1991; and the 1st day of April, 1991.

NOW, THEREFORE, BE IT ORDAINED BY THE CITY COUNCIL OF THE CITY OF CAMPBELLVILLE, KENTUCKY AS FOLLOWS:

Pursuant to the provisions of KRS Chapter 81A, the City Council of the City of Campbellville, Kentucky, does hereby annex into the corporate boundaries of the City of Campbellville, Kentucky, the hereinafter described property; and further, the City Council does hereby declare that the annexation is desirable to the needs of the City of Campbellville, Kentucky; and, further, the City Council does hereby state that the area to be annexed is urban in character and that prior to the annexation it was an unincorporated territory.

The land hereby annexed is described as follows:

Certain tracts or parcels of land lying and being in Campbellville, Taylor County, Kentucky, and being described as follows:

Being Lot Nos. 1-16 of the Forest Hills Subdivision according to plat of the Forest Hills Subdivision, Section A, which is found in record in Plat Book 1, page 60, records of the Taylor County Court Clerk's, Office, Campbellville, Kentucky.

Being Lot Nos. 17-24 and Lot Nos. 26-46 of the Forest Hills Subdivision according to plat of the Forest Hills Subdivision, Section B, which is found in record in Plat Book 1, page 71, records of the Taylor County Court Clerk's, Office, Campbellville, Kentucky.


Being Lot Nos. 47-63, Lot Nos. 65-70 and Lot Nos. 75-78 of the Forest Hills Subdivision according to plat of the Forest Hills Subdivision, Section C, which is found in record in Plat Book 1, page 107, records of the Taylor County Court Clerk's, Office, Campbellville, Kentucky.

A certain tract or parcel of land lying and being in Taylor County, Kentucky and being described as follows: Beginning at a point in the east right of way line of Ky. Hwy. # 210, corner of the Hiestand Property; thence with the right of way of said Ky. Hwy. # 210 as follows: N 31-11-26 W 74.23 ft.; N 19-52-51 W 186.73 ft. to the corner of said Highway # 210 right of way and Forest Hill Drive; thence with said Forest Hill Drive N 70-07-09 E 514 ft. to a point at the corner of said Forest Hill Sub-Division; thence with the lines of said Forest Hill Sub-Division as follows: S 12 W 171 ft.; S 4 E 160 ft.; S 32 E 154 ft. to a point in the line of said forest Hill Sub-Division; thence N 55 W 344 ft. to a point on the east side of old Ky. Hwy. # 210; thence crossing said Old Ky. Hwy. # 210 and then with the line of said Hiestand Property S 45-41-48 W 219.4 ft. to the beginning, containing 2.5 acres more or less.


These properties are hereby zoned R-1.

This Ordinance was introduced and given a first reading and passage at a regular meeting of the City Council held on the 15th day of April, 1991; it received its second reading, passage and became effective at a regular meeting of the City Council held on the 6th day of May, 1991.

ATTEST:



ROBERT L. MILLER, Mayor




DONALD GAINES, City Clerk

**CERTIFICATION  
KRS 81A.470 FILINGS**

I certify I am the duly qualified City Clerk of the City of Campbellsville, Kentucky, and the foregoing Ordinance #91-02 dated May 6<sup>th</sup>, 1991 is a true, correct and complete copy duly adopted by the City Council at a duly convened meeting held on May 6<sup>th</sup>, 1991 all as appears in the official records of said City.

WITNESS, my hand and seal, this 14<sup>th</sup> day of September, 2010.

  
\_\_\_\_\_  
Cary C. Noe, City Clerk

SEAL

RECEIVED AND FILED  
DATE Sept 24, 2010

\_\_\_\_\_  
TREY GRAYSON  
SECRETARY OF STATE  
COMMONWEALTH OF KENTUCKY  
BY Handie Adkins

OVERSIZE MAP INCLUDED WITH  
SUBMISSION.

To research the map, contact the  
Office of Secretary of State  
or the County Clerk.