

**AN ORDINANCE ANNEXING INTO THE CORPORATE BOUNDARIES
OF THE CITY OF CAMPBELLVILLE, KENTUCKY,
CERTAIN TRACTS OR PARCELS OF LAND LYING IN TAYLOR COUNTY
AND BELONGING TO DAYTON T. MILBY.**

WHEREAS, the City of Campbellsville has heretofore proposed an Ordinance to annex the within described area, said Ordinance being read on the 2nd day of December, 1991; and the 16th day of December, 1991.

NOW, THEREFORE, BE IT ORDAINED BY THE CITY COUNCIL OF THE CITY OF CAMPBELLVILLE, KENTUCKY AS FOLLOWS:

Pursuant to the provisions of KRS Chapter 81A, the City Council of the City of Campbellsville, Kentucky, does hereby annex into the corporate boundaries of the City of Campbellsville, Kentucky, the hereinafter described property; and further, the City Council does hereby declare that the annexation is desirable to the needs of the City of Campbellsville, Kentucky; and, further, the City Council does hereby state that the area to be annexed is urban in character and that prior to the annexation it was an unincorporated territory.

The land hereby annexed is described as follows:


Certain tracts or parcels of land lying and being in Campbellsville, Taylor County, Kentucky, and being described as follows:

Beginning at a concrete right-of-way marker along the west side of the new Campbellsville-Hodgenville Road (KY 210) (said marker being 100.00 feet right of centerline Station 216+00); thence South 44 degrees 08 minutes 44 seconds West 240.91 feet to a concrete marker; thence South 33 degrees 35 minutes 09 seconds West 19.93 feet to a point in the old line; thence South 71 degrees 12 minutes 28 seconds East 33.87 feet to a point; thence South 54 degrees 40 minutes 16 seconds East 103.01 feet to a point; thence South 44 degrees 44 minutes 05 seconds East 18.56 feet to a point; thence North 55 degrees 42 seconds 56 minutes East 54.35 feet to a point; thence North 57 degrees 49 minutes 17 seconds East 64.69 feet to a point along the west right-of-way line of KY 210; thence with same North 15 degrees 03 minutes 27 seconds West 14.86 feet and North 13 degrees 23 minutes 51 seconds West 199.14 feet to the beginning. This tract contains 0.7 acre more or less.

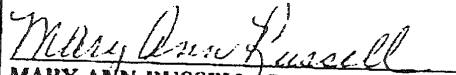
This property is hereby zoned B-4.

This Ordinance was introduced and given a first reading and passage at a regular meeting of the City Council held on the 6th day of January, 1992; it received its second reading, passage and became effective at a regular meeting of the City Council held on the 21st day of January, 1992.

ATTEST:



ROBERT L. MILLER, Mayor




MARY ANN RUSSELL, City Clerk

**CERTIFICATION
KRS 81A.470 FILINGS**

I certify I am the duly qualified City Clerk of the City of Campbellsville, Kentucky, and the foregoing Ordinance #92-003 dated January 21st, 1992, is a true, correct and complete copy duly adopted by the City Council at a duly convened meeting held on January 21st, 1992, all as appears in the official records of said City.

WITNESS, my hand and seal, this 11th day of November, 2010.



Cary C. Noe, City Clerk

SEAL

OVERSIZE MAP INCLUDED WITH
SUBMISSION.

To research the map, contact the
Office of Secretary of State
or the County Clerk.