

ORDINANCE NO. 93-003

AN ORDINANCE ANNEXING INTO THE CORPORATE BOUNDARIES
OF THE CITY OF CAMPBELLVILLE, KENTUCKY,
CERTAIN TRACTS OR PARCELS OF LAND LYING IN TAYLOR COUNTY
AND BELONGING TO DAYTON THOMAS MILBY.

WHEREAS, the City of Campbellville has heretofore proposed an Ordinance to annex the within described area, said Ordinance being read on the 1st day of February, 1993, and the 1st day of March, 1993.

NOW, THEREFORE, BE IT ORDAINED BY THE CITY COUNCIL OF THE CITY OF CAMPBELLVILLE, KENTUCKY AS FOLLOWS:

Pursuant to the provisions of KRS Chapter 81A, the City Council of the City of Campbellville, Kentucky, does hereby annex into the corporate boundaries of the City of Campbellville, Kentucky, the hereinafter described property; and further, the City Council does hereby declare that the annexation is desirable to the needs of the City of Campbellville, Kentucky; and, further, the City Council does hereby state that the area to be annexed is urban in character and that to the annexation it was an unincorporated territory.


The land hereby annexed is described as follows:

Beginning at a post (which post bears North 53 degrees 03 minutes East 183.0 feet from a post on the northwest side of Old Greensburg Road, corner of the Harlon Barnett property) on the north side of Old Greensburg Road, said post being a new division corner in the Dayton Thomas Milby property (Deed Book 174, Page 249); thence with new division lines in said Milby property as follows: North 11 degrees 05 minutes West 178.1 feet to an iron pin, set this survey; North 80 degrees 53 minutes East 70.0 feet to an iron pin, set this survey; South 11 degrees 05 minutes East 177.6 feet to an iron pin, set this survey, on the north side of said Old Greensburg Road, said iron pin being a new division corner in said Milby property; thence with the north side of said Old Greensburg Road as follows: South 83 degrees 52 minutes West 37.3 feet; South 76 degrees 35 minutes West 32.8 feet to the beginning containing 0.28 acre.

This property is hereby zoned I-2.

This Ordinance was introduced and given a first reading and passage at a regular meeting of the City Council held on the 15th day of March, 1993; it received its second reading, passage and became effective at a regular meeting of the City Council held on the 5th day of April, 1993.

ATTEST:

A handwritten signature in cursive script, appearing to read "Robert L. Miller", written over a horizontal line.

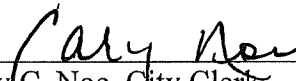
ROBERT L. MILLER, Mayor

MARY ANN RUSSELL, City Clerk

**CERTIFICATION
KRS 81A.470 FILINGS**


I certify I am the duly qualified City Clerk of the City of Campbellsville, Kentucky, and the foregoing Ordinance #93-003 dated April 5th, 1993 is a true, correct and complete copy duly adopted by the City Council at a duly convened meeting held on April 5th, 1993 all as appears in the official records of said City.

WITNESS, my hand and seal, this 13th day of December, 2010.

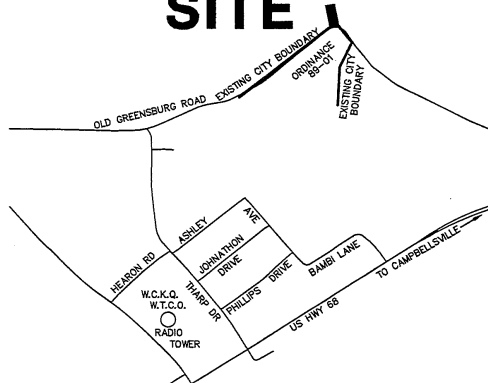

Cary C. Noe, City Clerk

SEAL

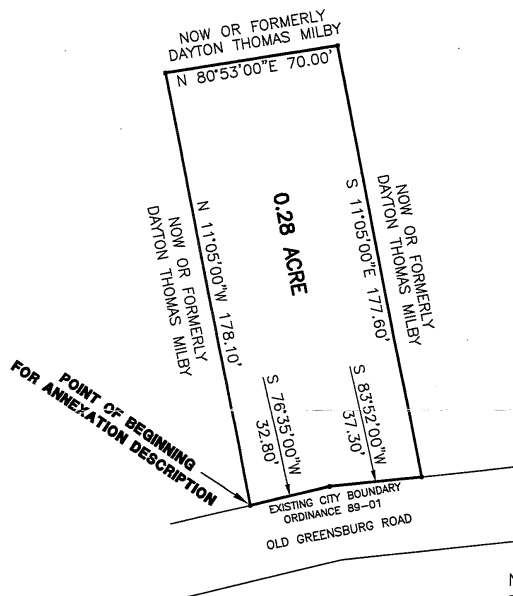
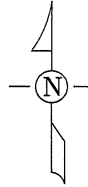
RECEIVED AND FILED
DATE December 20, 2010

TREY GRAYSON
SECRETARY OF STATE
COMMONWEALTH OF KENTUCKY
BY 

SITE



VICINITY MAP



NOTE:
THIS PLAT IS FOR ANNEXATION PURPOSES ONLY.

CERTIFICATION


I hereby certify that this plat was prepared by me or under my direct supervision. The information shown hereon is based on a survey by Robert L. Miller, Jr. in 1993.

This plat is not a boundary survey and is not to be used for land transfer. This plat is for annexation purposes only.

Robert L. Miller, Jr., Surveyor
Kentucky 2280

Date

6-29-10




ANNEXATION MAP (NOT FOR LAND TRANSFER)

ORDINANCE 93-003

CITY OF CAMPBELLSVILLE
TAYLOR COUNTY, KENTUCKY

SCALE: 1 INCH = 50 FEET



GRAPHIC SCALE

PREPARED BY

MILLER LAND SURVEYING, INC.

ROBERT L. MILLER, JR.
110 E. FIRST STREET
CAMPBELLSVILLE, KY 42718
PHONE: (270) 465-2831
FAX: (270) 465-4740

93-003