

421
Pg 16

AN ORDINANCE ANNEXING A CERTAIN
SMALL TRACT OF LAND BELONGING TO
PAUL JOHNSON, JR., AND BEING A
PART OF JOHNSPORT SUBDIVISION
INTO THE CITY OF CAMPBELLVILLE,
KENTUCKY AND ZONING SAME AS R-1.

WHEREAS, Paul Johnson, Jr., has made application to the
Planning & Zoning Commission of the City of Campbellville, Ken-
tucky; and

WHEREAS, the Planning & Zoning Commission, pursuant to
KRS Chapter 100, has held a public hearing on the question of
annexation and zoning of the hereinafter described land; and

WHEREAS, the Planning & Zoning Commission has formally
recommended to the Common Council that said land be annexed and
zoned R-1;

NOW, THEREFORE, BE IT ORDAINED BY THE COMMON COUNCIL OF
THE CITY OF CAMPBELLVILLE, KENTUCKY, AS FOLLOWS:


That that land of Paul and Joan Johnson described as
follows:

Beginning at a corner post on Wild Flower Drive,
corner to W. W. Long N $38\frac{1}{2}$ ° W 594' to a post, thence
N $52\frac{1}{2}$ ° E 661' to a stone and iron pin, thence S $19\frac{1}{2}$ °
E 383' to a large beech; thence S $49\frac{1}{2}$ ° W 130' to an
iron pin, thence S $38\frac{1}{2}$ ° E 155' to an iron pin, thence
S $51\frac{1}{2}$ ° W 150' to a steel post, thence S $38\frac{1}{2}$ ° E 285'
to a steel rod, corner to city lake property, thence
with lake property S $50\frac{1}{2}$ ° W 246' to an iron pipe, cor-
ner to Marshall Ellis; thence N $41\frac{1}{2}$ ° W 228' to the
beginning.

Be, and hereby is, annexed into and made a part of the City of
Campbellville, Kentucky; and further, that same be, and hereby is,
zoned R-1, under and by virtue of the terms of the Zoning Ordinance
of the City of Campbellville, Kentucky.

This Ordinance was introduced and given first reading and passage at a meeting of the Common Council of the City of Campbellsville, Kentucky, held on April 16, 1979; it received second reading, passage and became effective at the next meeting of said Council on the 7th day of May, 1979.

ATTEST:



ROBERT L. MILLER, Mayor
City of Campbellsville

HERSHEL DABNEY, Clerk
City of Campbellsville

**CERTIFICATION
KRS 81A.470 FILINGS**

I certify I am the duly qualified City Clerk of the City of Campbellsville, Kentucky, and the foregoing Ordinance dated May 7th, 1979, is a true, correct and complete copy duly adopted by the City Council at a duly convened meeting held on May 7th, 1979, all as appears in the official records of said City.

WITNESS, my hand and seal, this 30th day of December, 2010.

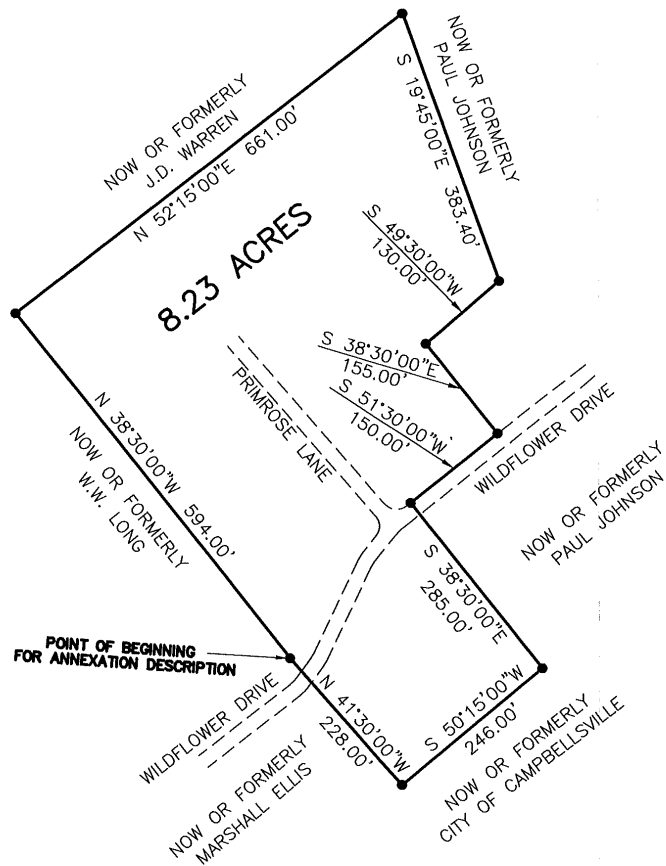
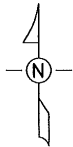


Cary C. Noe, City Clerk

SEAL

RECEIVED AND FILED
DATE January 4 2011

TREY GRAYSON
SECRETARY OF STATE
COMMONWEALTH OF KENTUCKY
BY Jiffany Summer



CERTIFICATION

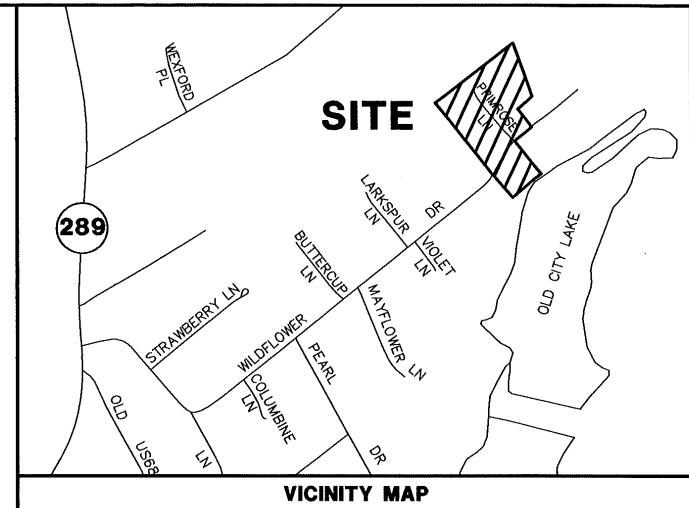

I hereby certify that this plat was prepared by me or under my direct supervision. The information shown hereon is based on the plat of Johnsport Subdivision, Second Addition as recored in Plat Cabinet A, Slide 125A in the Taylor County Clerk's office.

This plat is not a new survey and is not to be used for land transfer.
This plat is for annexation purposes only.

Robert L. Miller, Jr., Surveyor
Kentucky 2282

Date

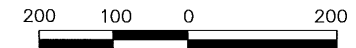
9-22-10



NOTE:
THIS PLAT DOES NOT DEPICT A NEW SURVEY.
THIS PLAT IS FOR ANNEXATION PURPOSES ONLY.

ANNEXATION MAP (NOT FOR LAND TRANSFER) **ORDINANCE DATED MAY 7, 1979**

CITY OF CAMPBELLVILLE
TAYLOR COUNTY, KENTUCKY
SCALE: 1 INCH = 200 FEET



GRAPHIC SCALE

PREPARED BY

MILLER LAND SURVEYING, INC.

ROBERT L. MILLER, JR.
110 E. FIRST STREET
CAMPBELLVILLE, KY 42718
PHONE: (270) 465-2831
FAX: (270) 465-4740

ORD57-79