

ORDINANCE NO. 10 - 16

WHEREAS, an Ordinance was enacted on January 7, 1985 (being property located on Kentucky Highway No. 210 Adjacent to City-County Park) by the Campbellsville City Council; and,

WHEREAS, said ordinance was "an ordinance stating an intention to annex certain unincorporated territory contiguous to the City of Campbellsville"; and,

WHEREAS, in order to prepare an accurate and complete map of the boundaries of the City of Campbellsville it has become necessary to now adopt an ordinance carrying out the stated intention in the said Ordinance dated January 7, 1985 to complete the annexation of the territory as described in the aforesaid ordinance; and,

WHEREAS, more than sixty days have elapsed since the Ordinance dated January 7, 1985 went into effect, and no petition containing signatures of property owners in the area to be annexed has been received by the Mayor pursuant to KRS 81A.420.

NOW THEREFORE, be it, and it is hereby ordained, by the City Council of the City of Campbellsville that the territory described in the Ordinance January 7, 1985 be, and it is hereby annexed to, and incorporated in, the territorial boundaries of the City of Campbellsville.

FURTHER, the description of the annexed territory is incorporated herein by reference to the said Ordinance dated January 7, 1985 as if fully copied at length.

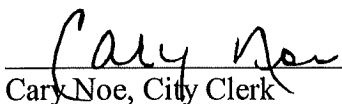
This Ordinance shall become effective after passage and publication as required by law.

This Ordinance was introduced and given a first reading and passage at a meeting of the City Council held on the 6th day of December, 2010; it received its second reading, passage and became effective at the regular meeting of the City Council held on the 29th day of December, 2010.

ATTEST:



Brenda Allen, Mayor

  
Cary Noe, City Clerk

**CERTIFICATION  
KRS 81A.470 FILINGS**

I certify I am the duly qualified City Clerk of the City of Campbellsville, Kentucky, and the foregoing Ordinance #10-16 dated December 29<sup>th</sup>, 2010, is a true, correct and complete copy duly adopted by the City Council at a duly convened meeting held on December 29<sup>th</sup>, 2010, all as appears in the official records of said City.

WITNESS, my hand and seal, this 30<sup>th</sup> day of December, 2010.

Cary C. Noe  
Cary C. Noe, City Clerk

SEAL


RECEIVED AND FILED  
DATE January 4, 2011  
\_\_\_\_\_  
TREY GRAYSON  
SECRETARY OF STATE  
COMMONWEALTH OF KENTUCKY  
BY Hardie Addison

**ANNEXATION DESCRIPTION FOR CITY OF CAMPBELLSVILLE  
ORDINANCE DATED JANUARY 7, 1985**

A certain tract of land located adjacent to the City of Campbellsville in Taylor County, Kentucky, and being more particularly described as follows:

Beginning at a point on the south side of Kentucky Highway 3183 (formerly Kentucky Highway 210), corner of the County of Taylor, Kentucky property; thence with the line of said County of Taylor property South 50 degrees 12 minutes 00 seconds West 2034.91 feet to a point; thence with the line of property now or formerly owned by W. C. Warren North 41 degrees 36 minutes 29 seconds West 793.67 feet; thence with the line of property now or formerly owned by the City of Campbellsville Municipal Water and Sewer System North 40 degrees 56 minutes 00 seconds West 373.39 feet to a point; thence with the lines of the Pitman Village Subdivision as follows: North 61 degrees 25 minutes 11 seconds East 1012.25 feet; North 28 degrees 35 minutes 00 seconds West 30.00 feet; North 62 degrees 10 minutes 00 seconds East 497.50 feet; North 16 degrees 05 minutes 00 seconds West 66.00 feet to a point on the south side of said Kentucky Highway 3183; thence with the south side of said Kentucky Highway 3183 as follows: North 84 degrees 36 minutes 24 seconds East 102.55 feet; North 86 degrees 47 minutes 29 seconds East 131.00 feet; North 89 degrees 01 minutes 23 seconds East 81.51 feet; South 86 degrees 18 minutes 44 seconds East 82.67 feet; South 81 degrees 40 minutes 42 seconds East 67.46 feet; South 75 degrees 44 minutes 25 seconds East 96.00 feet; South 71 degrees 09 minutes 26 seconds East 43.06 feet; South 67 degrees 32 minutes 21 seconds East 42.38 feet; South 64 degrees 45 minutes 23 seconds East 50.75 feet; South 62 degrees 08 minutes 52 seconds East 50.01 feet; South 59 degrees 36 minutes 04 seconds East 52.71 feet; South 54 degrees 56 minutes 31 seconds East 63.25 feet; South 50 degrees 55 minutes 35 seconds East 47.32 feet; South 46 degrees 41 minutes 12 seconds East 60.73 feet; South 43 degrees 06 minutes 23 seconds East 80.35 feet; South 41 degrees 06 minutes 18 seconds East 120.27 feet to the beginning containing 44.17 acres.

The above description is based in part on a Deed of W. C. Warren dated October 1, 1973 which is of record in Deed Book 115, Page 168 in the Taylor County Clerk's office and also a centerline survey of Kentucky Highway 3183. This is not a new survey. The above description is for annexation purposes only and is not to be used for land transfer.

  
Robert L. Miller, Jr., Surveyor  
Kentucky #2282



AN ORDINANCE PROPOSING TO ANNEX  
INTO THE CORPORATE BOUNDARIES OF  
THE CITY OF CAMPBELLSVILLE, KEN-  
TUCKY, CERTAIN PROPERTIES BELONG-  
ING TO W. C. WARREN LOCATED ON  
KENTUCKY HIGHWAY NO. 210 ADJACENT  
TO CITY-COUNTY PARK.

BE IT ORDAINED BY THE COMMON COUNCIL OF THE CITY OF  
CAMPBELLSVILLE, KENTUCKY AS FOLLOWS:


Pursuant to the provisions of KRS Chapter 81A, and spe-  
cifically KRS 81A.420 the Common Council of the City of Camp-  
bellsville, Kentucky, does hereby state its intention to annex  
into the corporate boundaries of the City of Campbellsville,  
Kentucky, the hereinafter described properties; and further,  
the Common Council does hereby declare that the proposed annexa-  
tion is desirable to the needs of the City of Campbellsville,  
Kentucky; and further, the Common Council does hereby state that  
the area to be annexed is urban in character and is presently an  
unincorporated territory.


The land to be annexed is described as follows:

Beginning at a point corner of City-County park  
land, W. C. Warren land and right of way of Ken-  
tucky Highway No. 210; thence with said Highway  
N 40-15 W 234' to a point; thence N 52 W 198' to  
a point; thence N 64-30 W 132' to a point; thence  
N 74 W 221' to a point; thence due W 210' to a  
point; thence S 87-15 W 177' to a stake; thence  
S 14 E 66' to a post; thence S 64-15 W 497.5' to  
an iron bar; thence S 26-30 E 30' to a post;  
thence S 63-30 W 1012.5' to a post S 40-15 E  
1171' to a point corner of Warren and City-County  
park land; thence with the line of Warren and  
City-County park N 52-30 E 2036' to the point of  
beginning.

This Ordinance was introduced and received its first  
reading at a regular meeting of the Common Council held on the  
17 day of DECEMBER, 1984; it received its second  
reading, passage and became effective at a regular meeting of  
the Common Council held on the 7th day of JANUARY,  
1985.

ATTEST:

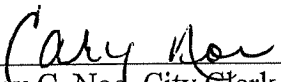
  
DONALD L. GAINES, Clerk

  
ROBERT L. MILLER, Mayor  
City of Campbellsville

**CERTIFICATION  
KRS 81A.470 FILINGS**

I certify I am the duly qualified City Clerk of the City of Campbellsville, Kentucky, and the foregoing Ordinance dated January 7<sup>th</sup>, 1985, is a true, correct and complete copy duly adopted by the City Council at a duly convened meeting held on January 7<sup>th</sup>, 1985, all as appears in the official records of said City.

WITNESS, my hand and seal, this 30<sup>th</sup> day of December, 2010.

  
\_\_\_\_\_  
Cary C. Noe, City Clerk

SEAL

RECEIVED AND FILED  
DATE January 4, 2011  
\_\_\_\_\_  
TREV GRAYSON  
SECRETARY OF STATE  
COMMONWEALTH OF KENTUCKY  
BY Handie Allinson

OVERSIZE MAP INCLUDED WITH  
SUBMISSION.

To research the map, contact the  
Office of Secretary of State  
or the County Clerk.