

ORDINANCE NO. 10 - 15

WHEREAS, an Ordinance was enacted on January 7, 1985 (being Lots No. 71 and 72, Section C, Forest Hills in Plat Book 1, Page 107) by the Campbellsville City Council; and,

WHEREAS, said ordinance was "an ordinance stating an intention to annex certain unincorporated territory contiguous to the City of Campbellsville"; and,

WHEREAS, in order to prepare an accurate and complete map of the boundaries of the City of Campbellsville it has become necessary to now adopt an ordinance carrying out the stated intention in the said Ordinance dated January 7, 1985 to complete the annexation of the territory as described in the aforesaid ordinance; and,

WHEREAS, more than sixty days have elapsed since the Ordinance dated January 7, 1985 went into effect, and no petition containing signatures of property owners in the area to be annexed has been received by the Mayor pursuant to KRS 81A.420.

NOW THEREFORE, be it, and it is hereby ordained, by the City Council of the City of Campbellsville that the territory described in the Ordinance January 7, 1985 be, and it is hereby annexed to, and incorporated in, the territorial boundaries of the City of Campbellsville.

FURTHER, the description of the annexed territory is incorporated herein by reference to the said Ordinance dated January 7, 1985 as if fully copied at length.

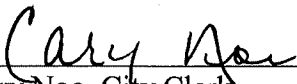
This Ordinance shall become effective after passage and publication as required by law.

This Ordinance was introduced and given a first reading and passage at a meeting of the City Council held on the 6th day of December, 2010; it received its second reading, passage and became effective at the regular meeting of the City Council held on the 29th day of December, 2010.

ATTEST:



Brenda Allen, Mayor

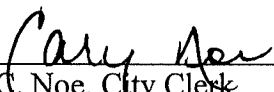


Cary Noe, City Clerk

**CERTIFICATION
KRS 81A.470 FILINGS**

I certify I am the duly qualified City Clerk of the City of Campbellsville, Kentucky, and the foregoing Ordinance #10-15 dated December 29th, 2010, is a true, correct and complete copy duly adopted by the City Council at a duly convened meeting held on December 29th, 2010, all as appears in the official records of said City.

WITNESS, my hand and seal, this 30th day of December, 2010.



Cary C. Noe, City Clerk

SEAL

RECEIVED AND FILED
DATE February 2, 2011

ELAINE N. WALKER
SECRETARY OF STATE
COMMONWEALTH OF KENTUCKY
BY Gandie Adkinson


**ANNEXATION DESCRIPTION FOR CITY OF CAMPBELLSVILLE
ORDINANCE DATED JANUARY 7, 1985**


A certain tract of land located at the northeast end of Wellington Park and being Lots 71 and 72 of Forest Hills Subdivision, Section C in Taylor County, Kentucky, and being more particularly described as follows:

Beginning at a point on the northwest side of the cul-de-sac at the northeast end of Wellington Park, corner of Lot 70 of Forest Hills Subdivision, Section C (Plat Cabinet A, Slide 104), said point being at the existing City of Campbellsville boundary per Ordinance 91-02; thence with the line of said Lot 70 and with said existing City boundary North 55 degrees 45 minutes 06 seconds West 125.50 feet to a point in the line of property now or formerly owned by Willie Ray Shipp; thence with the line of said Shipp property North 39 degrees 10 minutes 23 seconds East 303.07 feet to a point; thence continuing with the line of said Shipp property and then with the lines of Forest Hills Subdivision, Section D (Plat Cabinet A, Slide 134) as follows: South 26 degrees 09 minutes 07 seconds East 384.80 feet; South 36 degrees 40 minutes 53 seconds West 112.00 feet to a point in the line of Lot 73 of Forest Hills Subdivision, Section C; thence with the line of said Lot 73 North 55 degrees 45 minutes 06 seconds West 130.35 feet to a point on the southeast side of said cul-de-sac; thence with the line of said cul-de-sac along a curve to the left, said curve having a radius of 50.00 feet and a chord bearing and distance of North 55 degrees 44 minutes 38 seconds West 100.00 feet to the beginning containing 1.58 acres.

The above description is based on the plat of Forest Hills Subdivision, Section C as recorded in Plat Cabinet A, Slide 104. The bearings have been rotated to match existing Ordinance 91-02.

The above description is not a new survey and is not to be used for land transfer, but is for annexation purposes only.


Robert L. Miller, Jr., Surveyor
Kentucky #2282



AN ORDINANCE PROPOSING TO ANNEX
 INTO THE CORPORATE BOUNDARIES OF
 THE CITY OF CAMPBELLSVILLE, KEN-
 TUCKY, CERTAIN PROPERTIES BELONG-
 ING TO DONNIE MUNFORD LOCATED IN
 FOREST HILLS.

BE IT ORDAINED BY THE COMMON COUNCIL OF THE CITY OF
 CAMPBELLSVILLE, KENTUCKY AS FOLLOWS:

Pursuant to the provisions of KRS Chapter 81A, and specifically KRS 81A.420 the Common Council of the City of Campbellsville, Kentucky, does hereby state its intention to annex into the corporate boundaries of the City of Campbellsville, Kentucky, the hereinafter described properties; and further, the Common Council does hereby declare that the proposed annexation is desirable to the needs of the City of Campbellsville, Kentucky; and further, the Common Council does hereby state that the area to be annexed is urban in character and is presently an unincorporated territory.

The land to be annexed is described as follows:

Lots No. 71 and 72, Section C, Forest Hills, as shown in Plat Book 1, page 107, belonging to Donnie Munford.

This Ordinance was introduced and received its first reading at a regular meeting of the Common Council held on the 17 day of DECEMBER, 1984; it received its second reading, passage and became effective at a regular meeting of the Common Council held on the 7th day of JANUARY, 1985.

ATTEST:


Donald L. Gaines
 DONALD L. GAINES, Clerk

Robert L. Miller
 ROBERT L. MILLER, Mayor
 City of Campbellsville

**CERTIFICATION
KRS 81A.470 FILINGS**

I certify I am the duly qualified City Clerk of the City of Campbellsville, Kentucky, and the foregoing Ordinance dated January 7th, 1985, is a true, correct and complete copy duly adopted by the City Council at a duly convened meeting held on January 7th, 1985, all as appears in the official records of said City.

WITNESS, my hand and seal, this 30th day of December, 2010.

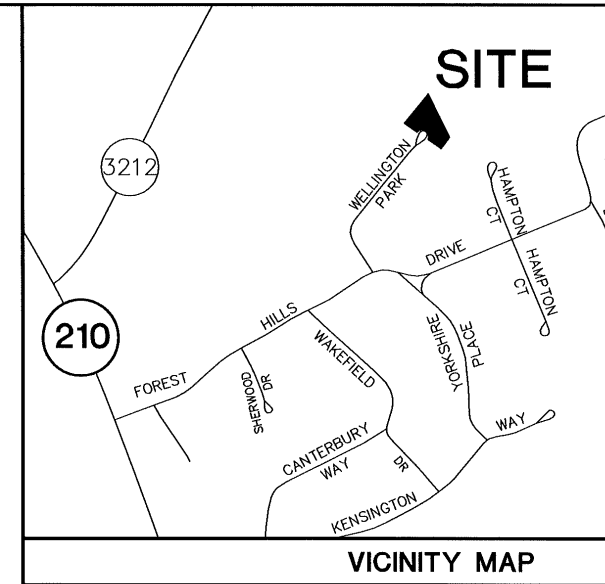
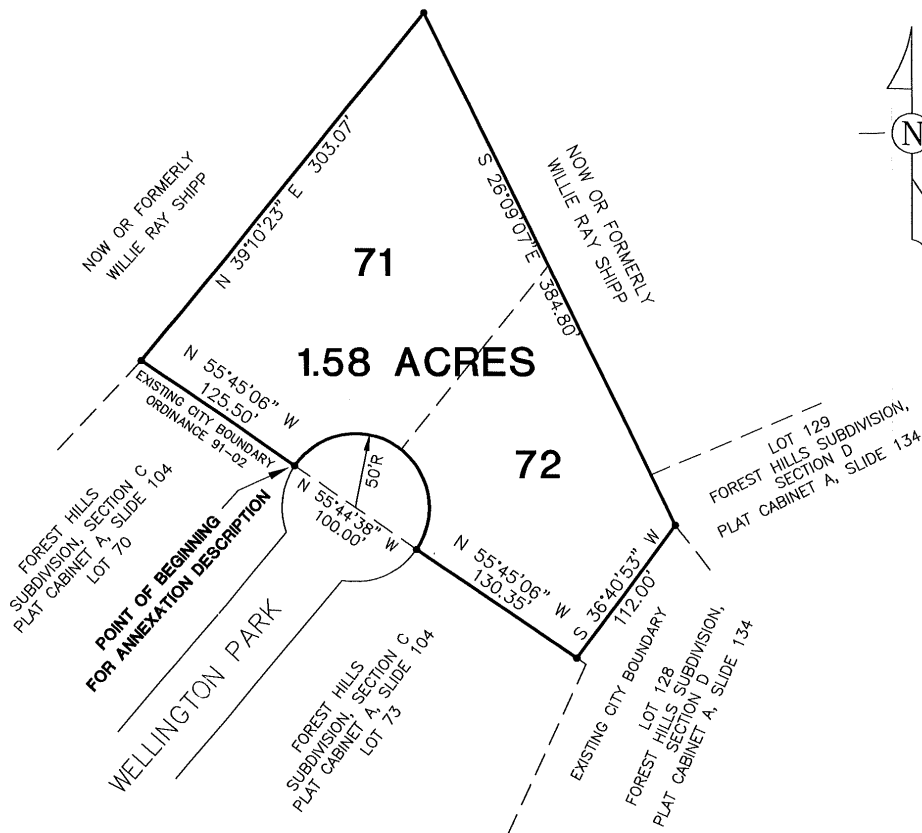


Cary C. Noe, City Clerk

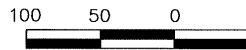
SEAL

RECEIVED AND FILED
DATE February 2, 2011

ELAINE N. WALKER
SECRETARY OF STATE
COMMONWEALTH OF KENTUCKY
BY Andie Adkins



ANNEXATION
(NOT FOR LAND TRANSFER)
ORDINANCE NO. 12-30-09
LOTS: 71 AND 72
FOREST HILLS SUBDIVISION
CITY OF CAMPBELL
TAYLOR COUNTY, KENTUCKY
SCALE: 1 INCH = 100 FEET



GRAPHIC SCALE

PREPARED BY


MILLER LAND SURVEYING

ROBERT L. MILLER, JR.
110 E. FIRST STREET
CAMPBELLVILLE, KY 40101
PHONE: (270) 465-1111
FAX: (270) 465-1112

CERTIFICATION

I hereby certify that this plat was prepared by me or under my direct supervision. The information shown hereon is based on the record plat of Forest Hills Subdivision, Section C as recorded in Plat Cabinet A, Slide 104. The bearings have been rotated to match existing Ordinance No. 91-02.

This plat is not a boundary survey and is not to be used for land transfer. This plat is for annexation purposes only.



Robert L. Miller, Jr., Surveyor
Kentucky 2282

12-30-09
Date