

ORDINANCE NO. 11. 03

WHEREAS, an Ordinance was enacted on January 4, 1999 (belonging to Joyce Hubbard and Robert T. Roots) by the Campbellsville City Council; and,

WHEREAS, said ordinance was "an ordinance stating an intention to annex certain unincorporated territory contiguous to the City of Campbellsville"; and,

WHEREAS, in order to prepare an accurate and complete map of the boundaries of the City of Campbellsville it has become necessary to now adopt an ordinance carrying out the stated intention in the said Ordinance dated January 4, 1999 to complete the annexation of the territory as described in the aforesaid ordinance; and,

WHEREAS, more than sixty days have elapsed since the Ordinance dated January 4, 1999 went into effect, and no petition containing signatures of property owners in the area to be annexed has been received by the Mayor pursuant to KRS 81A.420.

NOW THEREFORE, be it, and it is hereby ordained, by the City Council of the City of Campbellsville that the territory described in Ordinance 99-003 dated January 4, 1999 be, and it is hereby annexed to, and incorporated in, the territorial boundaries of the City of Campbellsville, *nunc pro tunc*.

FURTHER, the description of the annexed territory is incorporated herein by reference to the said Ordinance dated January 4, 1999 as if fully copied at length.

This Ordinance shall become effective after passage and publication as required by law.

This Ordinance was sponsored by Terry Keltner, introduced and given a first reading and passage at a meeting of the City Council held on the 7<sup>th</sup> day of March, 2011; it received its second reading, passage and became effective at the regular meeting of the City Council held on the 4th day of April, 2011.

ATTEST:

  
\_\_\_\_\_  
Tony Young, Mayor

  
\_\_\_\_\_  
Cary Noe, City Clerk

RECEIVED AND FILED  
DATE April 13, 2011

**CERTIFICATION  
KRS 81A.470 FILINGS**

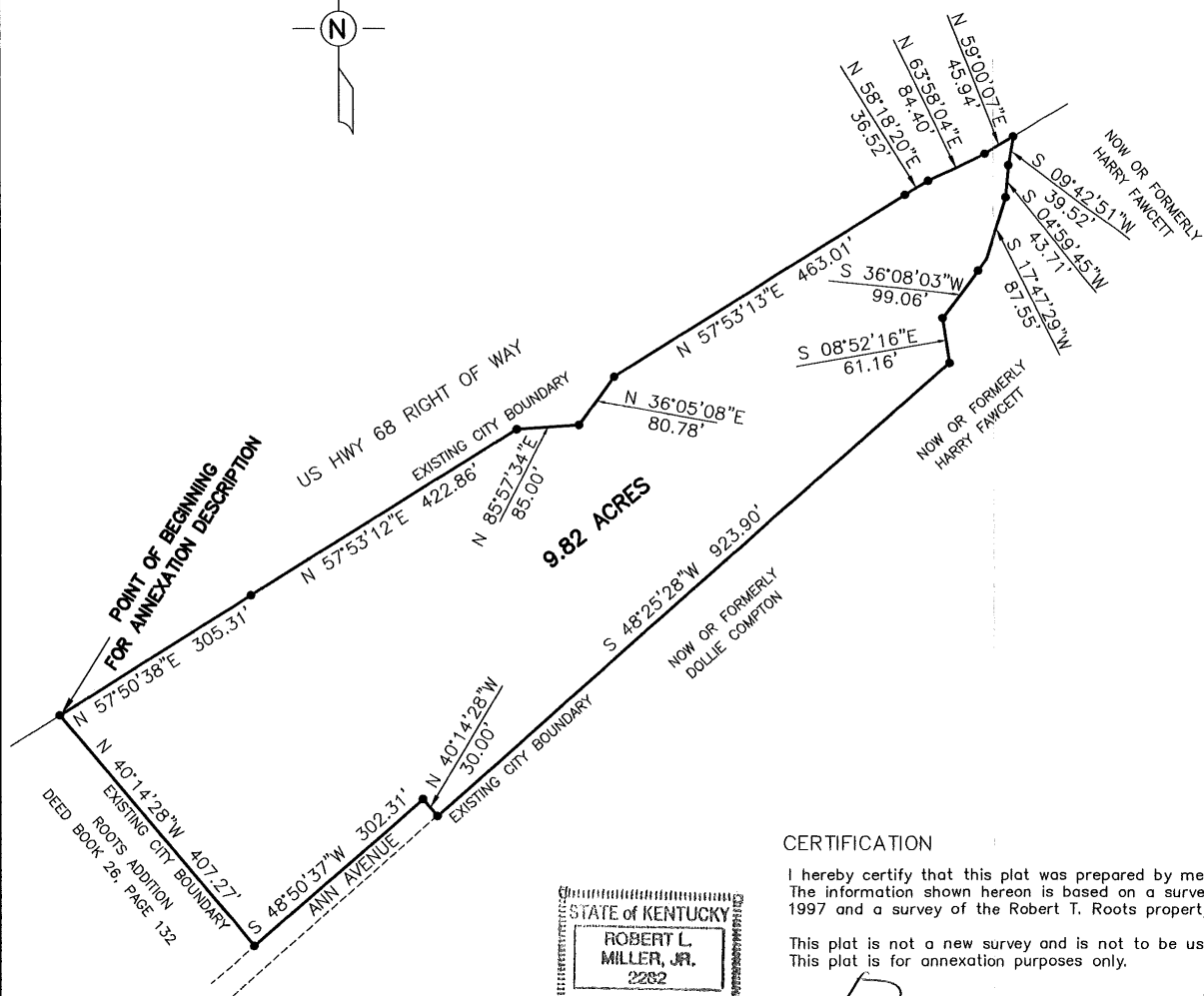
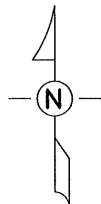
**ELAINE N. WALKER  
SECRETARY OF STATE  
COMMONWEALTH OF KENTUCKY**  
BY Suffany Turner

I certify I am the duly qualified City Clerk of the City of Campbellsville, Kentucky, and the foregoing Ordinance #11 – 03 dated April 4<sup>th</sup>, 2011, is a true, correct and complete copy duly adopted by the City Council at a duly convened meeting held on April 4<sup>th</sup>, 2011, all as appears in the official records of said City.

WITNESS, my hand and seal, this 8<sup>th</sup> day of April, 2011.

Cary Noe  
Cary G. Noe, City Clerk

SEAL



#### CERTIFICATION

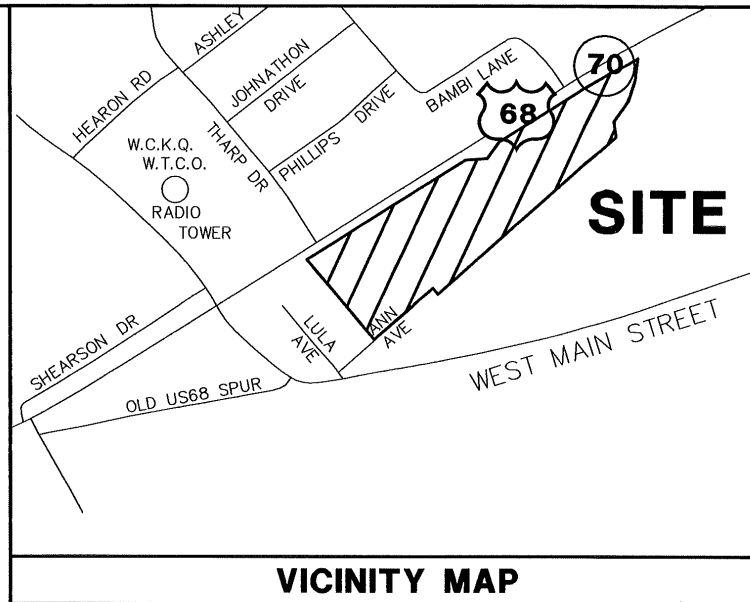
I hereby certify that this plat was prepared by me or under my direct supervision. The information shown hereon is based on a survey of the Joyce Hubbard property in 1997 and a survey of the Robert T. Roots property in 1998, both by Robert L. Miller, Jr.

This plat is not a new survey and is not to be used for land transfer. This plat is for annexation purposes only.

Robert L. Miller, Jr., Surveyor  
Kentucky 2282

Date

9-22-10



NOTE:  
THIS PLAT DOES NOT DEPICT A NEW SURVEY.  
THIS PLAT IS FOR ANNEXATION PURPOSES ONLY.

ANNEXATION MAP  
(NOT FOR LAND TRANSFER)

### ORDINANCE NO.

**99-003**

CITY OF CAMPBELLVILLE  
TAYLOR COUNTY, KENTUCKY

SCALE: 1 INCH = 200 FEET

200 100 0 200

GRAPHIC SCALE

PREPARED BY  
**MILLER LAND SURVEYING, INC.**

ROBERT L. MILLER, JR.  
110 E. FIRST STREET  
CAMPBELLVILLE, KY 42718  
PHONE: (270) 465-2831  
FAX: (270) 465-4740

ORD99003