

AN ORDINANCE ANNEXING "GOWDYTOWN"
INTO THE CITY OF CAMPBELLSVILLE,
KENTUCKY.

WHEREAS, the Campbellsville Housing and Community Development Agency and various persons within the hereinafter described area have petitioned the Planning & Zoning Commission of the City of Campbellsville, Kentucky, for annexation of their properties into the City of Campbellsville, Kentucky; and

WHEREAS, the Planning & Zoning Commission of the City of Campbellsville, Kentucky, pursuant to KRS Chapter 100, has held a public hearing on the question, which said public hearing was held on the 12th day of April, 1979; and

WHEREAS, the Planning & Zoning Commission has formally recommended to the Common Council that the hereinafter described area be annexed into the City of Campbellsville without a zoning designation at the present time;

NOW, THEREFORE, BE IT ORDAINED BY THE COMMON COUNCIL OF THE CITY OF CAMPBELLSVILLE, KENTUCKY, AS FOLLOWS:

That the hereinafter described land:

On the North a line South of Broadway from Baptist Street to a line parallel with Ingram Avenue.

On the East from a line parallel to Ingram to the South side of the Louisville & Nashville Railroad tract to an area which would include one parcel beyond Roberts Road (H. R. Richardson property) to the property line of Mrs. Nora Richardson.

On the South from a line immediately south of the cemetery to the West side of Industrial Road, then along Buckhorn Creek to Roberts Road. The South boundaries shall not include any parcels owned by Ingersoll-Rand, Campbellsville Industries or Parker-Kalon Company.


On the West, present city limits.

Be, and hereby is, annexed into and made a part of the City of Campbellsville, Kentucky; and further, that the area, because of the development plans pending for the area, be unzoned at the present time.

This Ordinance was introduced and given first reading and passage at a meeting of the Common Council of the City of Campbellsville, Kentucky, held on April 16, 1979; it received second reading, passage and became effective at the next meeting of said Council on the 7th day of May, 1979.

ATTEST:

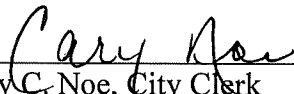

HERSHEL DABNEY, Clerk
City of Campbellsville


ROBERT L. MILLER, Mayor
City of Campbellsville

**CERTIFICATION
KRS 81A.470 FILINGS**

I certify I am the duly qualified City Clerk of the City of Campbellsville, Kentucky, and the foregoing Ordinance dated May 7th, 1979, is a true, correct and complete copy duly adopted by the City Council at a duly convened meeting held on June 3rd, 2013, all as appears in the official records of said City.

WITNESS, my hand and seal, this 3rd day of June, 2013.


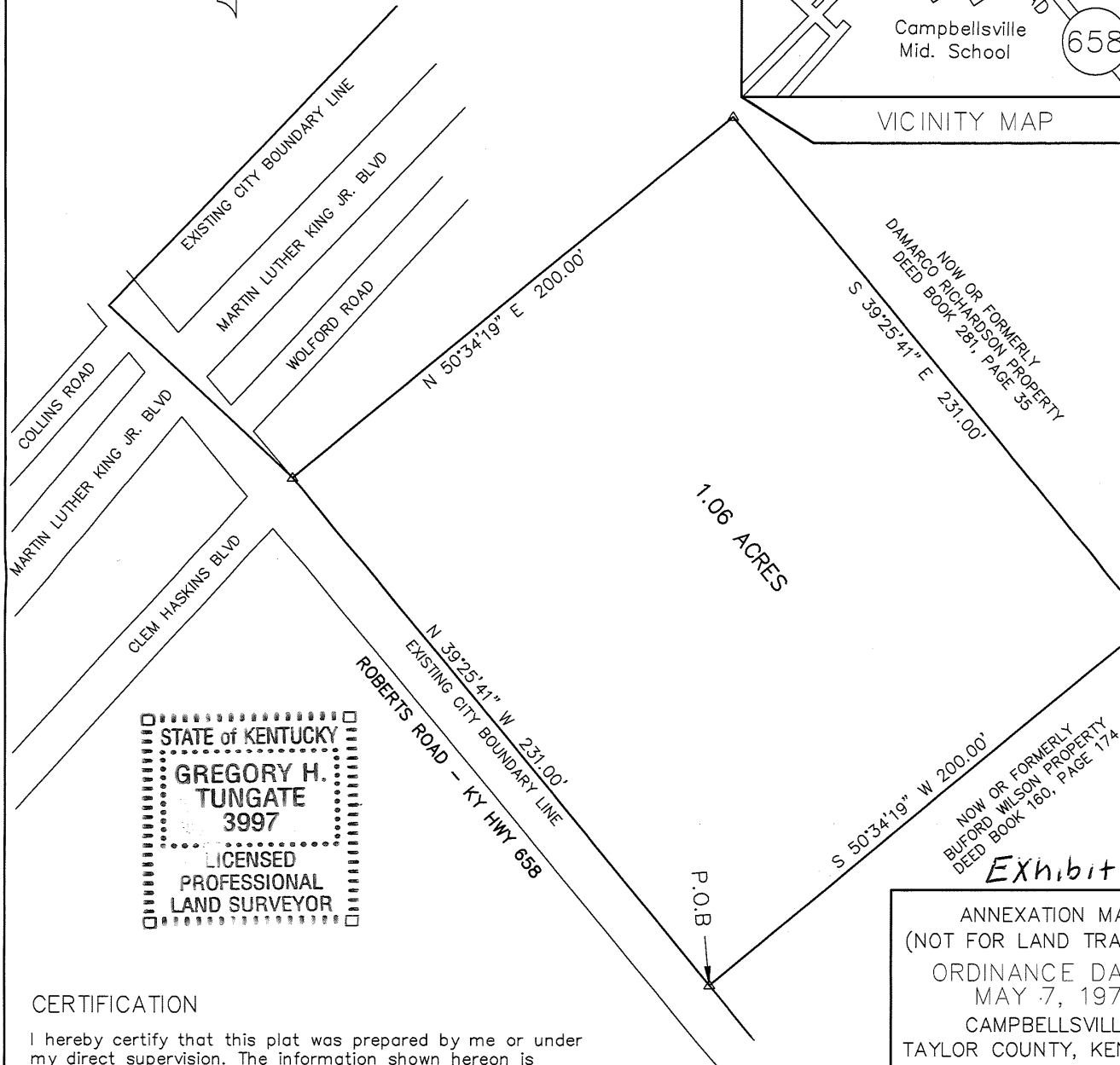
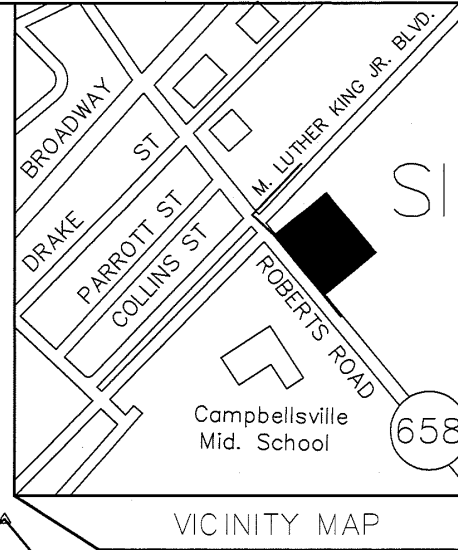
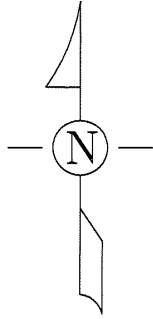


Cary C. Noe, City Clerk

SEAL

RECEIVED AND FILED
DATE June 24, 2013

ALISON LUNDERGAN GRIMES
SECRETARY OF STATE
COMMONWEALTH OF KENTUCKY
BY Hattie Adkins



CERTIFICATION

I hereby certify that this plat was prepared by me or under my direct supervision. The information shown hereon is based on the existing Ordinance Annexing "Gowdytown" dated May 7, 1979 and deed of record in Deed Book 252, Page 388 in the Taylor County Clerk's office.

This plat is not a boundary survey and is not to be used for land transfer. This plat is for annexation purposes only.

Gregory H. Tungate 3/20/13
Gregory H. Tungate, Surveyor
Kentucky 3997

Date

ANNEXATION MAP
(NOT FOR LAND TRANSFER)
ORDINANCE DATED
MAY 7, 1979
CAMPBELLSVILLE
TAYLOR COUNTY, KENTUCKY
SCALE: 1 INCH = 50 FEET
50 25 0

GRAPHIC SCALE
PREPARED BY
MILLER LAND SURVEYING
110 E. FIRST STREET
CAMPBELLSVILLE, KY 40221
PHONE: (270) 465-4700
FAX: (270) 465-4701
HRI