



CITY OF CAVE CITY, KY.
KRS 81A.470 FILINGS
CERTIFICATION

I certify I am the duly qualified City Clerk of the City of Cave City,
Kentucky, and the foregoing 7 pages of Ordinance No. 07-12-03 is a
true, correct and complete copy duly adopted by the City Council at a
duly convened meeting held on April 9, 2007, all as appears in
the official records of said City.

WITNESS, my hand and the city Seal, this 11 day of April,
2007.




PAMELA N. HUNT, CKMC
CAVE CITY, CITY CLERK

RECEIVED AND FILED
DATE April 26, 2007

TREY GRAYSON
SECRETARY OF STATE
COMMONWEALTH OF KENTUCKY
BY Hardie Allison

CITY OF CAVE CITY, KENTUCKY
ORDINANCE NO. 07-12-03

**AN ORDINANCE ANNEXING CONTIGUOUS UNINCORPORATED
TERRITORY INTO CAVE CITY, KENTUCKY
(AMENDED ON SECOND READING)**

WHEREAS, all the owners of record of real estate in the areas hereafter described, viz. J. A. Zaffuto and Sophie P. Zaffuto, have given prior written consent to the City Clerk to the annexation of the said territory into the boundaries or limits of Cave City;

WHEREAS, the areas described are adjacent or contiguous to the existing city boundaries, which existing boundaries are delineated on the official map of the City;

WHEREAS, the City Council has determined that the areas are suitable for annexation under the standards of KRS 81A.410(1)(6); and

WHEREAS, pursuant to KRS 81A.412, the adoption of an ordinance of intent to annex and the notification requirements of KRS 81A.425 are inapplicable,

NOW THEREFORE, BE IT ORDAINED by the City of Cave City, Kentucky

1. The following territory or areas are hereby annexed into the boundaries of Cave City, Kentucky:

Tract: F

BEGINNING at a point on the existing City Limits of Cave City on the North side of the R/W Hwy 70, and (being located S 1 deg. 34 min. 48 sec. E 1,260.50 feet from City Limits corner); **THENCE** with South R/W of Hwy 70 with a curve having a length of 413.37 feet, a radius of 3,779.70 feet, and a chord bearing and distance of **S 79 deg. 22 min. 29 sec. W 413.17 feet** to a point on r/w; **THENCE** with South r/w of Hwy 70 as it meanders:

S 76 deg. 14 min. 33 sec. W 626.95 feet to a point on South R/W; **THENCE** crossing the R/W Hwy 70

N 12 deg. 04 min. 28 sec. W 217.84 feet to a point
N 12 deg. 04 min. 26 sec. W 190.04 feet to a point
N 67 deg. 25 min. 30 sec. W 362.97 feet to a point
N 43 deg. 46 min. 31 sec. W 22.58 feet to a point
N 16 deg. 09 min. 54 sec. E 116.77 feet to a point
N 00 deg. 55 min. 08 sec. E 90.70 feet to a point
N 28 deg. 45 min. 32 sec. E 206.71 feet to a point
N 28 deg. 45 min. 32 sec. E 206.71 feet to a point
N 26 deg. 13 min. 57 sec. E 105.59 feet to a point
N 17 deg. 55 min. 09 sec. E 48.70 feet to a point
N 11 deg. 38 min. 44 sec. W 103.30 feet to a point
N 19 deg. 41 min. 45 sec. W 100.10 feet to a point
N 22 deg. 51 min. 21 sec. W 149.51 feet to a point
N 21 deg. 08 min. 41 sec. W 145.29 feet to a point
N 24 deg. 28 min. 08 sec. W 33.18 feet to a point
N 14 deg. 54 min. 07 sec. E 66.94 feet to a point
N 48 deg. 24 min. 29 sec. E 28.17 feet to a point
N 06 deg. 46 min. 30 sec. E 1084.68 feet to a point
N 43 deg. 54 min. 04 sec. E 783.33 feet to a point
N 55 deg. 25 min. 06 sec. E 1496.41 feet to a point
DUE SOUTH 627.66 feet to in the existing City
 Limits,

THENCE with the existing City Limits:

S 83 deg. 25 min. 12 sec. W 544.90 feet to a point,

THENCE leaving the existing City Limits:

N 22 deg. 26 min. 49 sec. W 93.09 feet to a point
N 35 deg. 08 min. 22 sec. E 300.30 feet to a point
N 74 deg. 37 min. 58 sec. E 107.99 feet to a point
N 25 deg. 15 min. 20 sec. E 140.78 feet to a point
N 34 deg. 34 min. 54 sec. E 300.00 feet to a point
N 55 deg. 25 min. 06 sec. E 1403.95 feet to a point
S 43 deg. 54 min. 05 sec. W 429.47 feet to a point
S 43 deg. 54 min. 04 sec. W 267.78 feet to a point
S 38 deg. 17 min. 40 sec. E 327.27 feet to a point
S 00 deg. 03 min. 59 sec. E 115.00 feet to a point
S 01 deg. 56 min. 44 sec. W 322.92 feet to a point
S 38 deg. 28 min. 55 sec. W 300.23 feet to a point
S 09 deg. 21 min. 09 sec. E 337.13 feet to a point
S 43 deg. 46 min. 31 sec. W 22.58 feet to a point
S 12 deg. 21 min. 12 sec. W 339.49 feet to a point
S 74 deg. 51 min. 12 sec. W 72.71 feet to a point
S 00 deg. 19 min. 30 sec. E 100.00 feet to a point
N 74 deg. 09 min. 16 sec. E 69.52 feet to a point

S 44 deg. 00 min. 55 sec. E 46.79 feet to a point
S 45 deg. 14 min. 15 sec. E 291.38 feet to a point
S 13 deg. 01 min. 13 sec. E 238.76 feet to a point
on North r/w of Hwy 70; **THENCE** with the North r/w of Hwy 70 as it
meanders:

N 75 deg. 53 min. 49 sec. E 123.97 feet to a point
N 76 deg. 14 min. 43 sec. E 240.71 feet to a point
THENCE with a curve having a length of 430.40 feet, a radius of 3,859.70
feet, and a chord bearing and distance of **N 79 deg. 26 min. 10 sec. E
430.18 feet** to a point in City Limits of Cave City on North r/w of Hwy 70,
THENCE crossing Hwy 70 and with City Limits of Cave City; **S 01 deg. 34
min. 48 sec. E 80.42 feet** to the **POINT OF BEGINNING** and **CONTAINING
24.585 ACRES**, more or less according to survey by Joe David Houchens,
P.L.S. #2649, Pride Engineering & Land Surveying Inc. dated February 6th,
2007.

**NOTE: THIS PROPERTY IS SUBJECT TO ANY EXISTING RIGHTS OF
WAYS OR EASEMENTS.**

Tract: G

~~**BEGINNING** at a point on the existing City Limits of Cave City on the South
side of the RAW Hwy 70, and (being located S 1 deg. 34 min. 48 sec. E
1,260.50 feet from City Limits corner); **THENCE** with the South RAW of Hwy
70 with a curve having a length of 413.37 feet, a radius of 3,779.70 feet, and
a chord bearing and distance of **S 79 deg. 22 min. 29 sec. W 413.17 feet** to
a point on RAW; **THENCE** with South RAW of Hwy 70 as it meanders:~~

~~**S 76 deg. 14 min. 33 sec. W 626.95 feet**
to a point on South RAW; **THENCE** crossing the RAW of Hwy 70
N 12 deg. 04 min. 28 sec. W 217.84 feet to a point
N 12 deg. 04 min. 26 sec. W 190.04 feet to a point
S 67 deg. 25 min. 30 sec. W 362.97 feet to a point
N 43 deg. 46 min. 31 sec. W 22.58 feet to a point
N 16 deg. 09 min. 54 sec. E 116.77 feet to a point
N 00 deg. 55 min. 08 sec. E 90.70 feet to a point
N 28 deg. 45 min. 32 sec. E 206.71 feet to a point
N 26 deg. 13 min. 57 sec. E 105.59 feet to a point
N 17 deg. 55 min. 09 sec. E 48.70 feet to a point
N 11 deg. 38 min. 44 sec. W 103.30 feet to a point
N 19 deg. 41 min. 45 sec. W 100.10 feet to a point
N 22 deg. 51 min. 21 sec. W 149.51 feet to a point
N 21 deg. 08 min. 41 sec. W 145.29 feet to a point
N 24 deg. 28 min. 08 sec. W 33.18 feet to a point
N 14 deg. 54 min. 07 sec. E 66.94 feet to a point~~

~~N 48 deg. 24 min. 29 sec. E — 28.17 feet to a point
N 59 deg. 23 min. 59 sec. W 120.09 feet to a point
N 63 deg. 27 min. 30 sec. W 150.00 feet to a point
N 65 deg. 52 min. 07 sec. W 144.59 feet to a point
N 33 deg. 51 min. 58 sec. W 375.09 feet to a point
N 33 deg. 44 min. 12 sec. W — 207.46 feet to a point
N 39 deg. 32 min. 51 sec. W — 196.24 feet to a point
N 58 deg. 58 min. 04 sec. W — 177.15 feet to a point
N 60 deg. 46 min. 35 sec. W — 365.25 feet to a point
N 75 deg. 35 min. 04 sec. W — 25.18 feet to a point
N 22 deg. 58 min. 48 sec. W — 173.90 feet to a point
N 49 min. 42 min. 04 sec. W — 111.08 feet to a point
N 56 deg. 33 min. 35 sec. W — 238.72 feet to a point
N 59 deg. 28 min. 48 sec. W — 65.94 feet to a point
N 67 deg. 35 min. 38 sec. W — 225.57 feet to a point
N 29 deg. 07 min. 16 sec. E — 470.09 feet to a point
N 27 deg. 18 min. 25 sec. E — 346.01 feet to a point
N 28 deg. 33 min. 12 sec. E — 327.90 feet to a point
N 28 deg. 03 min. 12 sec. E — 661.00 feet to a point
S 61 deg. 39 min. 58 sec. E 4,824.66 feet to a point
S 49 deg. 33 min. 12 sec. W — 859.00 feet to a point
S 33 deg. 33 min. 12 sec. W — 26.00 feet to a point
S 15 deg. 03 min. 12 sec. W — 27.00 feet to a point
S 15 deg. 41 min. 48 sec. E — 30.00 feet to a point~~

~~————— S 37 deg. 41 min. 48 sec. E — 15.51 feet to a point
to a point in City Limits of Cave City; THENCE with City Limits of Cave
City;~~

~~————— S 83 deg. 25 min. 12 sec. W — 323.47 feet to a point
in City Limits of Cave City joining Tract F and (being N 83 deg. 25 min. 12
sec. E 835.79 feet from City Limits corner); THENCE leaving City Limits
and running with Tract F~~

~~N 56 deg. 26 min. 48 sec. W — 121.46 feet to a point
N 57 deg. 58 min. 40 sec. W — 504.31 feet to a point~~

~~THENCE leaving Tract F~~


~~————— N 34 deg. 34 min. 54 sec. E — 300.00 feet to a point
N 55 deg. 25 min. 06 sec. W — 1403.95 feet to a point
S 43 deg. 54 min. 05 sec. W — 429.47 feet to a point
S 43 deg. 54 min. 04 sec. W — 267.78 feet to a point
S 38 deg. 17 min. 40 sec. E — 327.24 feet to a point
S 00 deg. 03 min. 59 sec. E — 115.00 feet to a point
S 01 deg. 56 min. 44 sec. W — 322.92 feet to a point
S 38 deg. 28 min. 55 sec. W — 300.23 feet to a point
S 09 deg. 21 min. 09 sec. E — 337.13 feet to a point
S 43 deg. 40 min. 28 sec. E — 210.69 feet to a point~~

~~S 12 deg. 21 min. 12 sec. W 339.49 feet to a point~~
~~S 74 deg. 51 min. 12 sec. W 72.71 feet to a point~~
~~S 00 deg. 19 min. 30 sec. E 100.00 feet to a point~~
~~N 74 deg. 09 min. 16 sec. E 69.52 feet to a point~~
~~S 44 deg. 00 min. 55 sec. E 46.79 feet to a point~~
~~S 45 deg. 14 min. 15 sec. E 291.38 feet to a point~~
~~_____ S 13 deg. 01 min. 13 sec. E 238.76 feet to a point on~~
~~North RAW of Hwy 70; THENCE with the North RAW of Hwy 70 as it~~
~~meanders;~~
~~_____ N 75 deg. 53 min. 49 sec. E 123.97 feet to a point on~~
~~North RAW joining Tract F; THENCE with Tract F and North RAW of Hwy~~
~~70 as it meanders;~~
~~N 76 deg. 14 min. 43 sec. E 240.71 feet to a point~~
~~THENCE with a curve having a length of 430.40 feet, a radius of 3,859.70~~
~~feet, and a chord bearing and distance of N 79 deg. 26 min. 10 sec. E~~
~~430.18 feet to a point in City Limits of Cave City, THENCE crossing Hwy 70~~
~~and with City Limits of Cave City:~~
~~S 01 deg. 34 min. 48 sec. E 80.42 feet~~
~~to the POINT OF BEGINNING and CONTAINING 162.260 ACRES, more or~~
~~less according to survey by Joe David Houchens, P.L.S. # 2649, Pride~~
~~Engineering & Land Surveying Inc. dated February 6th, 2007.~~
~~NOTE: THIS PROPERTY IS SUBJECT TO ANY EXISTING RIGHTS OF~~
~~WAYS OR EASEMENTS.~~

2. Within sixty (60) days after adoption of this ordinance, the City Clerk shall:
 - A. Cause an accurate map or plat of the annexed territory with a metes and bounds description, prepared by a professional surveyor, along with a certified copy of this ordinance to be recorded in the office of the Barren County Clerk, in the office of the Secretary of State, and in the Department of Local Government, in accordance with KRS 81A.470.
 - B. Cause a list of the names and addresses of both, all property owners and

registered voters, who reside in the annexed territory to be filed with the map or plat at the office of the Barren County Clerk.

This 9th day of April, 2007.



MAYOR

ATTEST:

First Reading

For 6

Against 0

Date 3/12/07

Second Reading

For 4

Against 0

Date: 4/9/07



published 4/9/07

CITY CLERK

F:\Clients\C\City of Cave City\Ordinance (Amended)\Annexing Contiguous Unincorporated Territory into Cave City.wpd



PRIDE ENGINEERING & LAND SURVEYING INC.

ENGINEERING - SURVEYING - DRAFTING
402 SAMSON STREET GLASGOW, KENTUCKY 42141
PHONE: (270) 651-8311
FAX: (270) 651-8312

DESCRIPTION

I certify that I have made a survey of the property of City of Cave City located in Cave City, Barren County, Kentucky and more particularly described as follows:

Tract: F

BEGINNING at a point on the existing City Limits of Cave City on the South side of the R/W Hwy 70, and (being located S 1 deg. 34 min. 48 sec. E 1,260.50 feet from City Limits corner); **THENCE** with the South R/W of Hwy 70 with a curve having a length of 413.37 feet, a radius of 3,779.70 feet, and a chord bearing and distance of **S 79 deg. 22 min. 29 sec. W 413.17 feet** to a point on R/W; **THENCE** with South R/W of Hwy 70 as it meanders:

S 76 deg. 14 min. 33 sec. W 626.95 feet to a point on South R/W;
THENCE crossing the R/W of Hwy 70

N 12 deg. 04 min. 28 sec. W 217.84 feet to a point
N 12 deg. 04 min. 26 sec. W 190.04 feet to a point
S 67 deg. 25 min. 30 sec. W 362.97 feet to a point
N 43 deg. 46 min. 31 sec. W 22.58 feet to a point
N 16 deg. 09 min. 54 sec. E 116.77 feet to a point
N 00 deg. 55 min. 08 sec. E 90.70 feet to a point
N 28 deg. 45 min. 32 sec. E 206.71 feet to a point
N 26 deg. 13 min. 57 sec. E 105.59 feet to a point
N 17 deg. 55 min. 09 sec. E 48.70 feet to a point
N 11 deg. 38 min. 44 sec. W 103.30 feet to a point
N 19 deg. 41 min. 45 sec. W 100.10 feet to a point
N 22 deg. 51 min. 21 sec. W 149.51 feet to a point
N 21 deg. 08 min. 41 sec. W 145.29 feet to a point
N 24 deg. 28 min. 08 sec. W 33.18 feet to a point
N 14 deg. 54 min. 07 sec. E 66.94 feet to a point
N 48 deg. 24 min. 29 sec. E 28.17 feet to a point
N 06 deg. 46 min. 30 sec. E 1084.68 feet to a point
N 43 deg. 54 min. 04 sec. E 783.33 feet to a point
S 55 deg. 25 min. 06 sec. E 1496.41 feet to a point



DUE SOUTH

627.66 feet to in the existing City Limits,

THENCE with the existing City Limits:

S 83 deg. 25 min. 12 sec. W 544.90 feet to a point,

THENCE leaving the existing City Limits:

N 22 deg. 26 min. 49 sec. W 93.09 feet to a point

N 35 deg. 08 min. 22 sec. E 300.30 feet to a point

S 74 deg. 37 min. 58 sec. E 107.99 feet to a point

N 25 deg. 15 min. 20 sec. E 140.78 feet to a point

N 34 deg. 34 min. 54 sec. E 300.00 feet to a point

N 55 deg. 25 min. 06 sec. W 1403.95 feet to a point

S 43 deg. 54 min. 05 sec. W 429.47 feet to a point

S 43 deg. 54 min. 04 sec. W 267.78 feet to a point

S 38 deg. 17 min. 40 sec. E 327.24 feet to a point

S 00 deg. 03 min. 59 sec. E 115.00 feet to a point

S 01 deg. 56 min. 44 sec. W 322.92 feet to a point

S 38 deg. 28 min. 55 sec. W 300.23 feet to a point

S 09 deg. 21 min. 09 sec. E 337.13 feet to a point

S 43 deg. 40 min. 28 sec. E 210.69 feet to a point

S 12 deg. 21 min. 12 sec. W 339.49 feet to a point

S 74 deg. 51 min. 12 sec. W 72.71 feet to a point

S 00 deg. 19 min. 30 sec. E 100.00 feet to a point

N 74 deg. 09 min. 16 sec. E 69.52 feet to a point

S 44 deg. 00 min. 55 sec. E 46.79 feet to a point

S 45 deg. 14 min. 15 sec. E 291.38 feet to a point

S 13 deg. 01 min. 13 sec. E 238.76 feet to a point on North R/W of


Hwy 70; **THENCE** with the North R/W of Hwy 70 as it meanders;

N 75 deg. 53 min. 49 sec. E 123.97 feet to a point

N 76 deg. 14 min. 43 sec. E 240.71 feet to a point

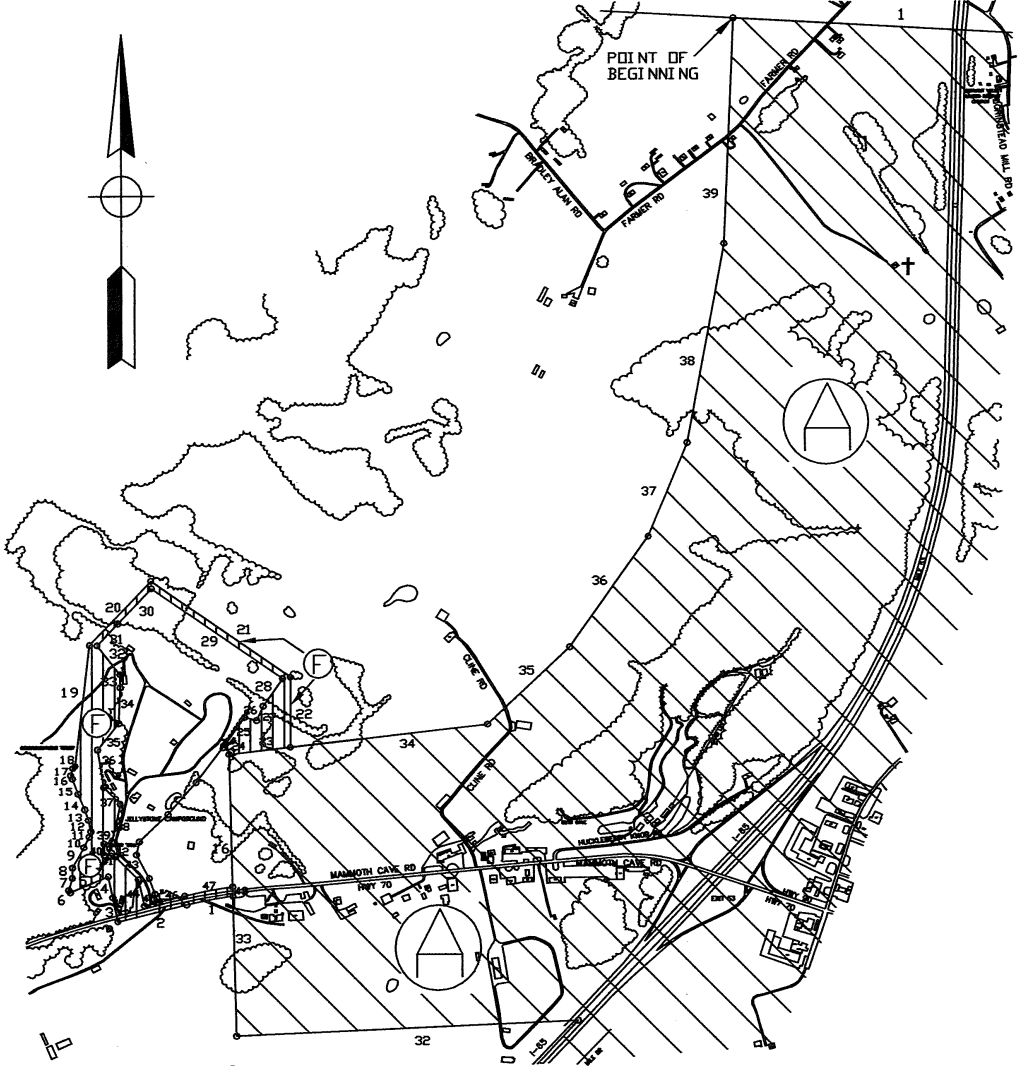
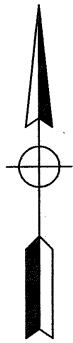
THENCE with a curve having a length of 430.40 feet, a radius of 3,859.70 feet, and a chord bearing and distance of **N 79 deg. 26 min. 10 sec. E 430.18 feet** to a point in City Limits of Cave City on North R/W of Hwy 70, **THENCE** crossing Hwy 70 and with City Limits of Cave City: **S 01 deg. 34 min. 48 sec. E 80.42 feet** to the **POINT OF BEGINNING** and **CONTAINING 24.585 ACRES**, more or less according to survey by Joe David Houchens, P.L.S. # 2649, Pride Engineering & Land Surveying Inc. dated February 6th, 2007.

NOTE: THIS PROPERTY IS SUBJECT TO ANY EXISTING RIGHTS OF WAYS OR EASEMENTS.



Joe D. Houchens, P.L.S. # 2649
February 27th, 2007

J. H.



- (F)
- 1 = L = 413.37'
R = 3779.70'
CH=S79°22'29" V 413.17'
 - 2 = S 76° 14' 33" V 626.95'
 - 3 = N 12° 04' 28" V 217.84'
 - 4 = N 12° 04' 26" V 190.04'
 - 5 = S 67° 25' 30" V 362.97'
 - 6 = N 43° 46' 31" V 22.58'
 - 7 = N 16° 09' 54" E 116.77'
 - 8 = N 0° 55' 08" E 90.70'
 - 9 = N 28° 43' 22" E 206.71'
 - 10 = N 26° 13' 57" E 105.59'
 - 11 = N 17° 55' 09" E 48.70'
 - 12 = N 11° 38' 44" V 103.30'
 - 13 = N 19° 41' 43" V 100.10'
 - 14 = N 22° 51' 21" V 149.51'
 - 15 = N 21° 08' 41" V 145.25'
 - 16 = N 24° 28' 08" V 33.18'
 - 17 = N 14° 54' 07" E 66.94'
 - 18 = N 48° 24' 23" E 28.17'
 - 19 = N 6° 46' 30" E 1084.68'
 - 20 = N 43° 54' 04" E 783.33'
 - 21 = S 55° 25' 06" E 1496.41'
 - 22 = DUE SOUTH 627.66'
 - 23 = S 83° 25' 12" V 544.90'
 - 24 = N 22° 26' 49" V 93.05'
 - 25 = N 35° 08' 22" E 300.30'
 - 26 = S 74° 37' 58" E 107.99'
 - 27 = N 25° 15' 20" E 140.78'
 - 28 = N 34° 34' 54" E 300.00'
 - 29 = N 53° 25' 06" V 1403.95'
 - 30 = S 43° 54' 05" V 429.47'
 - 31 = S 43° 54' 04" V 267.78'
 - 32 = S 38° 17' 40" E 327.24'
 - 33 = S 0° 03' 59" E 115.00'
 - 34 = S 1° 56' 44" V 322.92'
 - 35 = S 38° 28' 55" V 300.25'
 - 36 = S 9° 21' 09" E 337.13'
 - 37 = S 43° 40' 28" E 210.69'
 - 38 = S 12° 21' 12" V 339.49'
 - 39 = S 74° 51' 12" V 72.71'
 - 40 = S 0° 19' 30" E 100.00'
 - 41 = N 74° 09' 16" E 69.52'
 - 42 = S 44° 00' 55" E 46.79'
 - 43 = S 45° 14' 15" E 291.38'
 - 44 = S 13° 01' 13" E 238.76'
 - 45 = N 75° 33' 49" E 1123.97'
 - 46 = N 76° 14' 43" E 240.71'
 - 47 = L = 430.40'
R = 3859.70'
CH=N79°26'10" E 430.18'
S 1° 34' 48" E 80.42'
- CONTAINS: 24.585 ACRES

NOTE: SOURCE OF SURVEY TAKEN FROM PLAT BOOK 17 PAGE 467 RECORDED IN THE OFFICE OF THE BARREN COUNTY CLERK.

STATE OF KENTUCKY
JOE DAVID HOUGHENS
 2649
 LICENSED PROFESSIONAL LAND SURVEYOR

CITY LIMITS UP TO 1991
 (2,810.842 ACRES)

ORDINANCE #06-14-08
 (DATED 8-15-06)
 TRACTS B, C, D & E
 CONTAINING 33.077 ACRES.

ORDINANCE #07-12-03
 (DATED 4-9-2007)
 TRACT F
 CONTAINING 24.585 ACRES.

TOTAL COMBINED ACERAGE 2,868.504 ACRES



PRIDE ENGINEERING & LAND SURVEYING INC. C-A
 402 Samson Street Phone: (270) 651-8311
 Glasgow, Kentucky 42141 Fax: (270) 651-8312

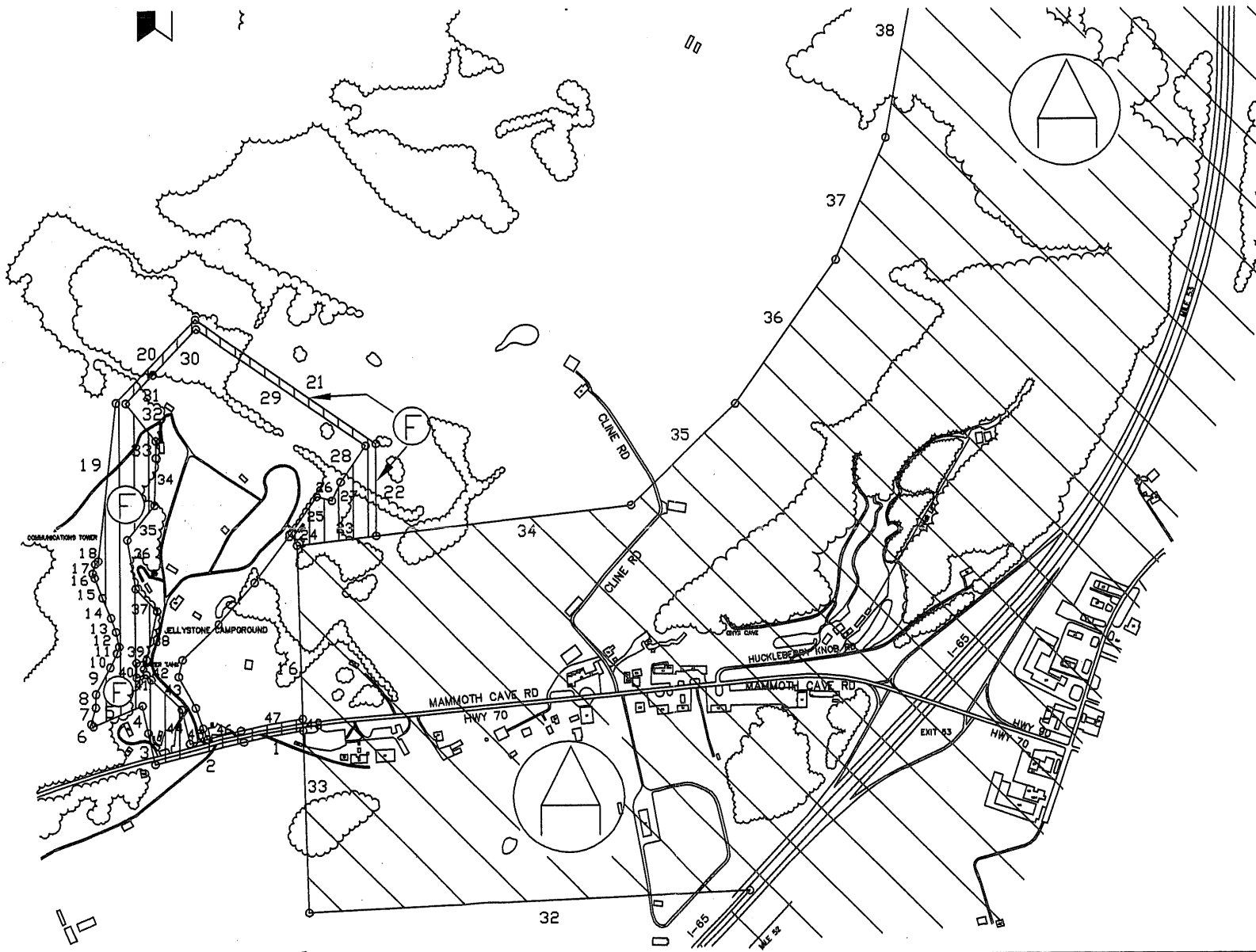
Drawn By G. H.	SHOWING THE PROPERTY OF & CLIENT: CITY OF CAVE CITY 103 DUKE STREET CAVE CITY, KY. PHONE: 270-773-2188	Drawing No.
E.O.C.		CAD File No. PRIDE-CAVECTY2-6-2007
Date 2-6-2007	CAVE CITY, BARREN COUNTY, KENTUCKY	Scale 1" = 1100'

SURVEYOR'S CERTIFICATE
 I, do hereby certify that the survey shown hereon is accurate to the best of my knowledge and belief.

JOE DAVID HOUGHENS, P.L.S. # 2649

GRAPHIC SCALE
 0 550' 1100' 2200'

	(F)		
1 =	L = 413.37'		
	R = 3779.70'		
	CH=S79°22'29" W	413.17'	
2 =	S 76° 14' 33" W	626.95'	
3 =	N 12° 04' 28" W	217.84'	
4 =	N 12° 04' 26" W	190.04'	
5 =	S 67° 25' 30" W	362.97'	
6 =	N 43° 46' 31" W	22.58'	
7 =	N 16° 09' 54" E	116.77'	
8 =	N 0° 55' 08" E	90.70'	
9 =	N 28° 45' 32" E	206.71'	
10 =	N 26° 13' 57" E	105.59'	
11 =	N 17° 55' 09" E	48.70'	
12 =	N 11° 38' 44" W	103.30'	
13 =	N 19° 41' 45" W	100.10'	
14 =	N 22° 51' 21" W	149.51'	
15 =	N 21° 08' 41" W	145.29'	
16 =	N 24° 28' 08" W	33.18'	
17 =	N 14° 54' 07" E	66.94'	
18 =	N 48° 24' 29" E	28.17'	
19 =	N 6° 46' 30" E	1084.68'	
20 =	N 43° 54' 04" E	783.33'	
21 =	S 55° 25' 06" E	1496.41'	
22 =	DUE SOUTH	627.66'	
23 =	S 83° 25' 12" W	544.90'	
24 =	N 22° 26' 49" W	93.09'	
25 =	N 35° 08' 22" E	300.30'	
26 =	S 74° 37' 58" E	107.99'	
27 =	N 25° 15' 20" E	140.78'	
28 =	N 34° 34' 54" E	300.00'	
29 =	N 55° 25' 06" W	1403.95'	
30 =	S 43° 54' 05" W	429.47'	
31 =	S 43° 54' 04" W	267.78'	
32 =	S 38° 17' 40" E	327.24'	
33 =	S 0° 03' 59" E	115.00'	
34 =	S 1° 56' 44" W	322.92'	
35 =	S 38° 28' 55" W	300.23'	
36 =	S 9° 21' 09" E	337.13'	
37 =	S 43° 40' 28" E	210.69'	
38 =	S 12° 21' 12" W	339.49'	
39 =	S 74° 51' 12" W	72.71'	
40 =	S 0° 19' 30" E	100.00'	
41 =	N 74° 09' 16" E	69.52'	
42 =	S 44° 00' 55" E	46.79'	
43 =	S 45° 14' 15" E	291.38'	
44 =	S 13° 01' 13" E	238.76'	
45 =	N 75° 53' 49" E	123.97'	
46 =	N 76° 14' 43" E	240.71'	
47 =	L = 430.40'		
	R = 3859.70'		
	CH=N79°26'10" E	430.18'	
48 =	S 1° 34' 48" E	80.42'	
CONTAINS 24.585 ACRES			



NOTE; SOURCE OF SURVEY TAKEN FROM PLAT
BOOK 17 PAGE 467 RECORDED IN THE
OFFICE OF THE BARREN COUNTY CLERK.



PRIDE ENGINEERING
& LAND SURVEYING INC.

OVERSIZE MAP INCLUDED WITH
SUBMISSION.

To research the map, contact the
Office of Secretary of State
or the County Clerk.