

City of Central City

203 NORTH SECOND STREET
CENTRAL CITY, KENTUCKY 42330

August 10, 1990

RECEIVED

AUG 17 1990

SECRETARY OF STATE
COMMONWEALTH OF KY

Mr. Bremer Ehrler
Secretary of State
Commonwealth of Kentucky
Capitol
Frankfort, KY 40601

Mr. Ehrler,


Please find enclosed copies of Ordinance #90-12 "AN ORDINANCE ANNEXING AN AREA OF CENTRAL CITY TO BE KNOWN AS THE "STRINGTOWN ROAD ANNEXATION", and Ordinance #90-13 "AN ORDINANCE ANNEXING AN AREA OF CENTRAL CITY TO BE KNOWN AS THE "MITCHELL ROAD ANNEXATION" adopted August 9, 1990.

I would like to register these annexations with your office.

If there is anything else that I need to do in order to assist you with this request, please feel free to contact me at your convenience.

I thank you for your time and trouble on this matter, and I look forward to hearing from you soon.

Sincerely,



David W. Higgs,
City Administrator

DWH/cma

ENC: (2)

David W. Higgs
City Clerk/Administrator
(502) 754-5097

Hugh Sweatt, Jr.
Mayor
(502) 754-5097

Claudette M. Anderson
Deputy City Clerk
(502) 754-2336

CITY OF CENTRAL CITY, KENTUCKY

ORDINANCE #90-12AN ORDINANCE ANNEXING AN AREA OF CENTRAL CITY
TO BE KNOWN AS THE "STRINGTOWN ROAD ANNEXATION"

WHEREAS, Ordinance #89-26 (KOC # 110.33) was passed and approved by the City Council of the City of Central City, Kentucky, on 4/11, 1990, which Ordinance was an annexation proposal ordinance; and

WHEREAS, said annexation proposal ordinance was published pursuant to law on 4/18 & 6/6, 1990; and

WHEREAS, no petition has been received by the Mayor in opposition to said proposed annexation, pursuant to Kentucky Revised Statute 81A.420; and

WHEREAS, more than sixty (60) days have elapsed since the publication date of said annexation proposal ordinance.

NOW, THEREFORE, **BE IT ORDAINED BY THE CITY COUNCIL OF THE CITY OF CENTRAL CITY, KENTUCKY, AS FOLLOWS:**

1. That the following described area is hereby annexed into the City Limits of the City of Central City, Kentucky, and shall henceforth be a part of the City of Central City, Kentucky:

Beginning at an existing pipe, an existing corner in the corporate limits of Central City, on the west side of Stringtown Road and in the property line between Elsie Durham and Ed Fortney; thence crossing Stringtown Road and running with the line of Central Land Company North 84-04-36 East 256.67 feet to an existing pipe; thence South 48-02-11 East 159.66 feet with the line of Central Land Company to a pipe; thence continuing with the lines of Central Land Company South 37-48-41 East 248.37 feet to a pipe, North 52-14-47 East 139.28 feet to a pipe; thence South 38-22-13 East 274.13 feet to a pipe, thence South 39-38-20 West 253.43 feet to an iron pin in the east right of way of Stringtown Road; thence South 41-57-49 East 207.75 feet with the east right of way of Stringtown Road to its intersection with the north right of way of the West Kentucky Parkway; thence North 69-12-39 East 1035.22 feet with the north right of way of West Kentucky Parkway to an iron pin (set); thence crossing the parkway South 08-06-16 West 266.64 feet to an iron pin (set) in the south right of way of the West Kentucky Parkway; thence South 29-26-31 East 583.94 feet crossing Stewart Road and the lands of Amax, Inc. to an iron pin (set); thence South 60-33-05 West 1535.52 feet crossing the lands of Amax, Inc. and also crossing Stringtown Road to an iron pin (set); thence North 32-58-25 West 811.05 feet crossing the lands of Amax, Inc. to an existing pipe in the south right of way of the West Kentucky

Parkway; thence crossing said parkway North 58-22-19 West 411.04 feet to an iron pin (set); thence with the lines of Central Land Company North 35-51-03 East 613.99 feet to an iron pin (set), North 54-47-19 West 173.02 feet to an iron pin (set), South 38-31-36 West 125.35 feet to an iron pin (set), North 54-57-00 West 227.85 feet to an iron pin (set), South 55-19-20 West 28.04 feet to a pipe; thence with the lines of Ed Fortney North 56-49-23 West 310.59 feet to a pipe, North 52-05-30 East 409.07 feet to a pipe, South 55-14-38 East 122.29 feet to a stone, North 31-55-26 East 63.57 feet to the beginning containing 50.55 acres pursuant to a February 14, 1990 survey by William C. Hill, L.S. 2102.


Said territory is shown in a map or plat attached hereto and made a part hereof by reference; said map or plat was prepared by William C. Hill, L.S. 2102, and is dated February 14, 1990.


2. Pursuant to the recommendation of the Joint City-County Planning and Zoning Commission, and KRS 81A.420, the above described annexed territory shall be zoned R-1, and therefore it is proposed that said territory proposed to be annexed, described above and in the attached map or plat, shall be zoned R-1, as marked on the map or plat attached hereto and made a part hereof by reference, and an appropriate map amendment to the City's zoning map shall be made pursuant to this ordinance.

3. The City Clerk of the City of Central City, Kentucky, shall cause a certified copy of this Ordinance to be filed with the Muhlenberg County Clerk and with the Kentucky Secretary of State for recording in said Offices.

4. This Ordinance shall take effect upon its passage, approval, and publication as required by law.

This the 9th day of August, 1990.


 Hugh W. Sweatt, Jr., Mayor

ATTEST:


David W. Higgs, City Clerk
 FIRST READING: July 11, 1990

	<u>ROLL CALL</u>	
	<u>YES</u>	<u>NO</u>
ARMSTRONG	✓	_____
BROOKS	✓	_____
CORUM	✓	_____
RICHEY	✓	_____
KIRTLEY	✓	_____
KNIGHT	✓	_____
MITCHELL	✓	_____
TURLEY	✓	_____

CERTIFICATION

I certify that the within copy is a true copy
of Ordinance #90-2 duly adopted by
the City Council of the City of Central City,
Kentucky the 17th day of January, 1990.

WITNESS my hand and the seal of said City this
18th day of January, 1990.

Claudette M. Anderson

Claudette M. Anderson
Deputy City Clerk
City of Central City, Ky.

OVERSIZE MAP INCLUDED WITH
SUBMISSION.

To research the map, contact the
Office of Secretary of State
or the County Clerk.