

ORIGINAL COPY FILED
SECRETARY OF STATE OF KENTUCKY
FRANKFORT, KENTUCKY

APR 22 1991

City of Central City, Kentucky
201-03 North Second Street
Central City, KY. 42330-1296

Bremer Ehrler
SECRETARY OF STATE

April 18, 1991

Mr. Bremer Ehrler
Secretary of State
Commonwealth of Kentucky
State Capitol
Frankfort, KY. 40601


Dear Mr. Secretary,

Please find enclosed copies of two recent actions take by the Board of Council for the city of Central City.

I ask that you register both the deannexation ordinance and the annexation ordinance with your office.

As always, the calls along with the plats for both ordinances are enclosed for your convenience. If you require any additional information, please feel free to contact me at your convenience.

Sincerely,



David W. Higgs,
City Administrator

CITY OF CENTRAL CITY, KENTUCKY

ORDINANCE #91- 3

AN ORDINANCE REDUCING THE BOUNDARIES OF
THE CITY OF CENTRAL CITY, KENTUCKY,
TO BE KNOWN AS THE 1991 SOUTHWEST CENTRAL CITY DE-ANNEXATION

WHEREAS, the City of Central City, Kentucky, desires to reduce its boundaries by de-annexing the territory more particularly set forth herein; and

WHEREAS, pursuant to KRS 81A.440 cities are allowed to reduce their boundaries by enacting an ordinance stating the intention to so reduce boundaries, which question of reduction of boundaries is, pursuant to said statute, thereafter submitted to the registered voters of the area to be stricken from the city; and

WHEREAS, the area to be de-annexed hereunder contains no registered voters as all of the territory to be de-annexed hereunder consists of highway and highway right-of-way, and therefore any submission to voters would be a futile and moot process;


NOW, THEREFORE, BE IT ORDAINED BY THE CITY COUNCIL OF THE CITY OF CENTRAL CITY, KENTUCKY, as follows:

1. That the territory described in Exhibit "A" attached hereto and made a part hereof by reference, is hereby de-annexed and stricken from the corporate limits of the City of Central City, Kentucky. Said territory is also contained in a map or plat attached hereto and made a part hereof by reference.


2. The City Clerk of the City of Central City, Kentucky, shall cause a certified copy of this ordinance to be filed with the Muhlenberg County Clerk and with the Kentucky Secretary of State for recording in said offices.

3. This ordinance shall take effect upon its passage, approval, publication, and the enactment of a reciprocal ordinance by the City of Powderly, Muhlenberg County, Kentucky, de-annexing and striking from the boundaries of the City of Powderly, Kentucky, territory annexed by the City of Powderly which lies north of the area de-annexed by the City of Central City, Kentucky, herein.

This the 13th day of March, 1991.


Hugh W. Sweat, Jr., Mayor

ATTEST:


David W. Higgs, City Clerk

FIRST READING: February 13, 1991

ROLL CALL

ARMSTRONG
BROOKS
CORUM
KIRTLEY
KNIGHT
MITCHELL
RICHEY
TURLEY

YES
✓
✓
✓
✓
✓
✓
✓
✓

NO

CERTIFICATION

I certify that the within copy is a true copy
of Ordinance #91-3 duly adopted by
the City Council of the City of Central City,
Kentucky the 13th day of March, 1991.

WITNESS my hand and the seal of said City this
9th day of April, 1991.

Claudette M. Anderson

Claudette M. Anderson
Deputy City Clerk
City of Central City, Ky.

Description of the de-annexation of the Southern part of Kentucky Highway 189, where the City of Central City joins the City of Powderly.

Beginning at the Southeast corner of the property annexed by the City of Central City on *January 17, 1990* and shown on the said Annexation Plat dated February 7, 1990, being the interesection of the East right of way of Kentucky Highway 189 with the north line of Cessna Cemetery Road; thence with the North line of Cessna Cemetery Road North 80-16-30 West 250.87 feet to H. C. Mooningham's corner in the North line of Cessna Cemetery Road; thence North 06-48-21 West 99.43 feet with Mooningham's line to the corner of Amax, Inc.; thence with the lines of Amax, Inc. North 13-47-05 East 116.34 feet; North 00-51-36 East 73.23 feet; North 18-28-31 East 63.53 feet to a point in the centerline of the Maude Vincent Road (closed); thence with the lines of Peabody Coal Company North 18-28-31 East 109.87 feet; North 03-59-28 West 98.46 feet; North 00-12-54 West 242.64 feet; North 00-00-43 West 254.78 feet to the corner of Amax, Inc.; thence with the lines of Amax, Inc. North 08-36-11 West 104.28 feet; North 05-43-45 West 58.11 feet; North 06-37-00 West 265.88 feet; North 22-13-01 West 103.08 feet; North 08-05-55 West 151.04 feet; North 11-37-46 East 92.43 feet to the lines of O. F. Jernigan; thence with Jernigan's lines North 11-37-46 East 15.03 feet; North 00-59-27 West 101.80 feet; North 08-49-29 West 177.57 feet; North 02-40-10 West 46.90 feet to a point in the right of way of the connecting road to U. S. Highway 62; thence crossing said connecting road for the following two calls: North 02-40-10 West 130.51 feet to a point; thence North 02-46-20 East 506.73 feet; North 89-52-40 West 81.08 feet to a point in the East right of way of U. S. Highway 62; thence with the East right of way of U. S. Highway 62 North 12-03-19 East 103.80 feet to the Northwest corner of the de-annexation described herein; thence South 89-07-55 East 245.28 feet crossing the right of way of Kentucky Highway 189 and running with the North line of the de-annexation, also being the South line of the City of Central City, to a point in the East right of way of Kentucky Highway 189; thence South 01-34-39 West 196.85 feet with the line of Amax, Inc.; thence with the lines of Amax, Inc. South 06-59-50 East 148.26 feet; South 06-32-43 West 99.47 feet; South 04-35-53 East 295.21 feet; South 03-21-49 East 26.55 feet to a point in the property line of O. F. Jernigan; thence with Jernigan's lines South 03-21-49 East 219.72 feet; South 25-46-16 East 51.43 feet; South 01-34-23 East 75.14 feet to a point in the property line of Amax, Inc.; thence with the lines of Amax, Inc. South 01-34-23 East 23.73 feet; South 08-01-07 East 74.10 feet; South 06-35-55 East 448.99 feet; South 19-21-44 East 63.64 feet; South 11-12-31 East 149.94 feet to a point in the property line of Peabody Coal Company; thence with the lines of Peabody Coal Company South

11-12-31 East 292.98 feet; South 05-12-53 West 78.94 feet;
South 24-28-54 West 195.07 feet; South 05-24-32 East 105.32
feet; South 09-41-07 West 48.69 feet to a point in the North
line of the Maude Vincent Road, the point of beginning,
containing 17.65 acres pursuant to December 3, 1990 survey by
William C. Hill, L.S. 2102.

OVERSIZE MAP INCLUDED WITH
SUBMISSION.

To research the map, contact the
Office of Secretary of State
or the County Clerk.