

390

RECEIVED IN THE OFFICE OF
TREASURER
WHITLEY COUNTY CLERK
17

ORDINANCE NO. 16-2005

NOV 18 11:28

**AN ORDINANCE OF THE CITY
OF CORBIN, KENTUCKY, ANNEXING
TO THE CITY LIMITS OF CORBIN, KENTUCKY
CERTAIN REAL PROPERTY AND ESTABLISHING
THE ZONING CLASSIFICATION FOR SAID REAL
PROPERTY, OWNED BY NORMA MARCUM AND
SAID REAL PROPERTY BEING LOCATED
IN WHITLEY COUNTY KENTUCKY**

WHEREAS, the owner of record, Norma Marcum, has petitioned the Board of Commissioners of the City of Corbin, Kentucky, that her certain real property be annexed and incorporated into the City of Corbin, Kentucky; and

WHEREAS, the real property described will be adjacent and contiguous to the present City of Corbin, Kentucky, boundaries; and

WHEREAS, said real property meets the criteria set forth in KRS 81A.410.

NOW THEREFORE, BE IT ORDAINED by the Board of Commissioners of the City of Corbin, Kentucky, as follows:

SECTION ONE. That pursuant to KRS 81A.412 that certain real property owned by Norma Marcum, is hereby annexed to the City of Corbin, Kentucky, and said real property being the same real property conveyed to Lester E. Marcum (deceased) and Norma Lou Marcum by deed dated November 23, 1998, and of record in Deed Book 404, Page 909, Whitley County Clerk's Office and being the same real property conveyed to Lester E. Marcum (deceased) and Norma Marcum by deed dated January 10, 2000, and of record in Deed Book 415, Page 135, Whitley County Clerk's Office and being more particularly described as follows:

BEING Lots 63 and 62 of the Browning Acres Subdivision, a map or plat of which is duly recorded in Map Book 4, Page 3, Whitley County Court Clerk's Office.

And to which map or plat reference is hereby made for a more full and complete description of said property.

The foregoing property is subject to the restrictions as set forth on said map or plat.

RECORDED IN
BOOK 390
PAGE 390
Whitley County Clerk's Office

SECTION TWO. That the above-described real property is hereby zoned Two-Family Residential District (R-2).


SECTION THREE. That the Zoning Map of the City of Corbin, Kentucky, is hereby amended to add the above - described real property in **SECTION ONE** above, to the City of Corbin, Kentucky's boundaries and to reflect the zoning classification given to said real property as set forth in **SECTION TWO** above.

SECTION FOUR. This Ordinance includes a map attached hereto and incorporated herein by reference showing the zoning classification given to the above - described real property annexed and zoned herein. This Ordinance and the attached map can be reviewed and inspected at the office of the City Clerk of the City of Corbin, Kentucky, City Government Center, City Hall, 805 South Main Street, Corbin, Kentucky 40701, Monday through Friday from 8:00 a.m. until 4:00 p.m.

SECTION FIVE. All ordinances or portions thereof in conflict herewith are hereby repealed.

FIRST READING 10-10-05

SECOND READING 11-14-05


NELSON E. MILLER, MAYOR,
CITY OF CORBIN, KENTUCKY

ATTEST:

ERIN BLOUNT, CITY CLERK


RECEIVED AND FILED
DATE Oct. 29, 2008

TREY GRAYSON
SECRETARY OF STATE
COMMONWEALTH OF KENTUCKY
BY Handie Calkins

CERTIFICATION

I certify I am the duly qualified City Clerk of the City of Corbin, Kentucky, and the foregoing 2 pages of Ordinance No. 16-2005 is a true, correct and complete copy duly adopted by the City Commission at a duly convened meeting held on October 2, 2008, all as appears in the official records of said City.

WITNESS, my hand and seal this 2nd day of October, 2008.


City Clerk

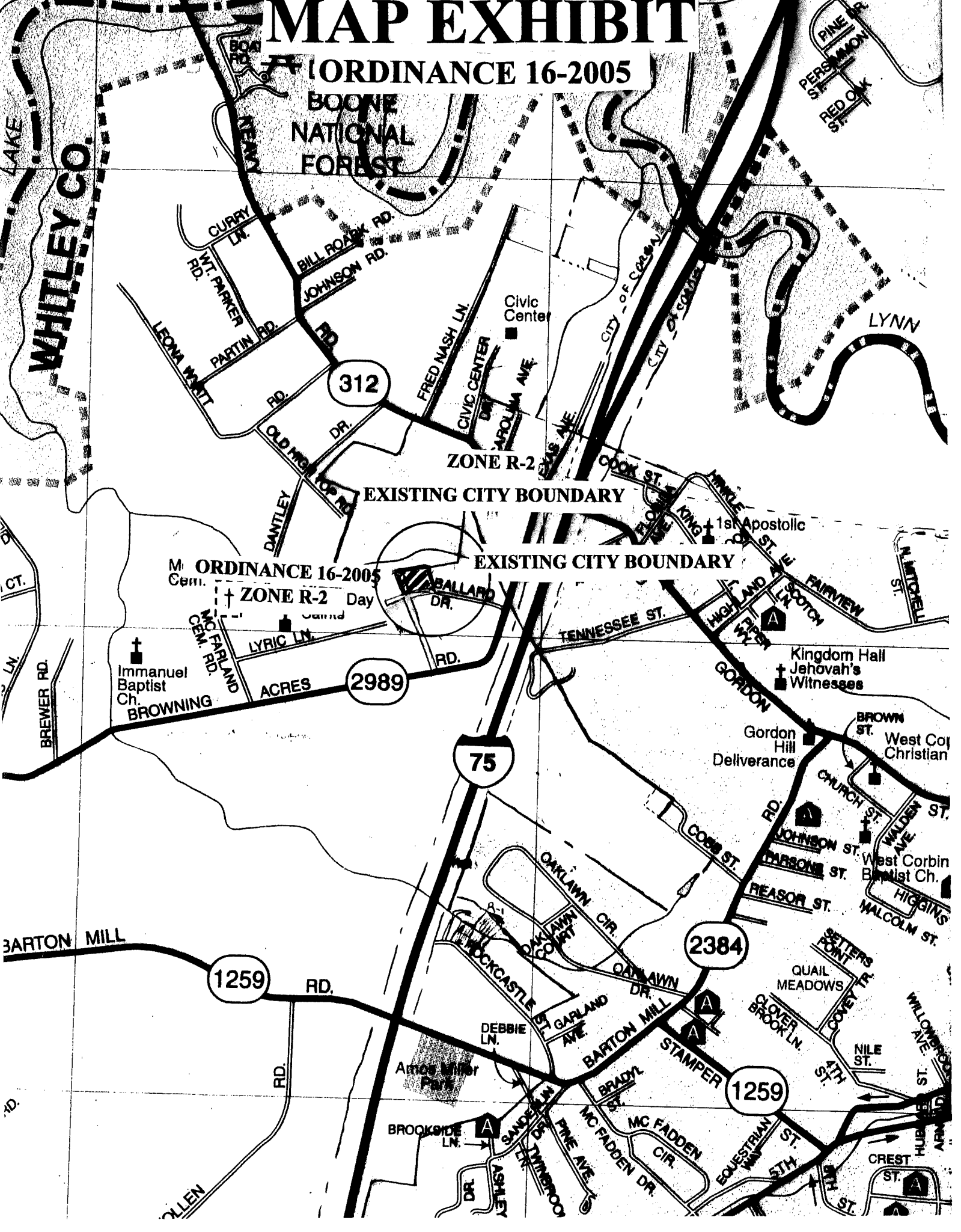
(SEAL)

MAP EXHIBIT

ORDINANCE 16-2005

BOONE NATIONAL FOREST

WHITLEY CO.



312

2989

75

2384

1259

ORDINANCE 16-2005

EXISTING CITY BOUNDARY

ZONE R-2 Day

Immanuel Baptist Ch.

Kingdom Hall Jehovah's Witnesses

Gordon Hill Deliverance

West Corbin Baptist Ch.

Arroyo Miller Park

Crest St