

RESOLUTION NO. 6-86

A RESOLUTION OF THE BOARD OF COMMISSIONERS OF THE CITY OF CORBIN, KENTUCKY SUPPORTING NECESSARY ACTIONS TO PROVIDE ADEQUATE REVENUE FOR THE CITY AND STATE ROAD FUNDS

RESOLUTION WAS NEVER INTRODUCED

RESOLUTION NO. 7-86

A RESOLUTION AUTHORIZING THE MAYOR OF THE CITY OF CORBIN TO EXECUTE NOTES, LEGAL PAPERS, ETC., AT THE CORBIN DEPOSIT BANK, FIRST NATIONAL BANK OR ANY OTHER LOCAL BANK ON BEHALF OF THE CITY OF CORBIN

BE IT RESOLVED BY THE BOARD OF COMMISSIONERS OF THE CITY OF CORBIN, KENTUCKY THAT:

The Mayor be and he is hereby authorized to execute, on behalf of the City of Corbin, notes, legal papers, etc., at the Corbin Deposit Bank, First National Bank or any other local bank as same become necessary.

READ AND ADOPTED: March 17, 1986

ATTEST:

APPROVED:

Betty Perkins, City Clerk

Tom Thurston, Mayor

ORDINANCE NO. 7-86

AN ORDINANCE ANNEXING TO THE CITY OF CORBIN, KENTUCKY A CERTAIN TRACT OF LAND IN THE COUNTY OF KNOX AND SAID TRACT BEING MORE PARTICULARLY HEREINAFTER DESCRIBED.

WHEREAS, the first reading of Ordinance No. 1-86 declaring an intent to annex the following described property was read and passed on January 6th, 1986, and the second reading and passage of said Ordinance Was January 9th, 1986, and said Ordinance No. 1-86 was properly advertised and the residents or owners of real property within the limits of the real estate proposed to be annexed have not petitioned the Mayor in opposition to the proposed annexation, and

WHEREAS, the said real estate is contiguous to the City's present boundaries, and

WHEREAS, the said real estate is suitable for development for urban purposes without unreasonable delay, and

WHEREAS, the City of Corbin, Kentucky, desires to annex the hereinafter described real estate.

BE IT ORDAINED BY THE BOARD OF COMMISSIONERS OF THE CITY OF CORBIN, KENTUCKY, AS FOLLOWS:

Section I: The following described real estate is hereby annexed to the City of Corbin, Kentucky, extending the boundaries of the City of Corbin, Kentucky, to include the same, that certain tract of real estate which is now embraced within the County of Knox and which is adjacent to and contiguous with the present City boundary line, and is more particularly described, as follows, to-wit:

Being Commonwealth Development Corporation's property located in Knox County, Kentucky, on U. S. Highway 25E and commonly referred to and named Tri-County Square "A Shopping and Office Village" and more particularly described as follows:

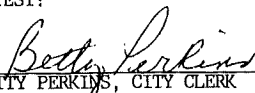
Beginning at a concrete right-of-way monument which marks the intersection of the East right-of-way of U. S. Highway 25E with the South right-of-way of Kentucky Highway 1629; thence N 69° 13' 50" E 271.95' running with the right-of-way of KY 1629 road to a point; thence, S 88° 01' 30" E 145.22' with said KY 1629 right-of-way to a point; thence, N 65° 00' 40" E 166.50' with said right-of-way of KY 1629 to a point; thence, S 84° 02' 52" E 581.27' turning from KY 1629 right-of-way and running with the edge of an old County road to a point; thence, S 12° 53' 52" W. 662.12' turning and leaving said old County road and running with the lands of Jack and Ovary McCowan to a steel pipe in the ground being 3/8" in diameter, and being the North corner of the American Fidelity Bank property; thence, S 76° 04' 33" W 197.04' with the Western boundary of the American Fidelity Bank property to a 3/8" steel pipe in the East right-of-way of U. S. Highway 25E; thence, N. 39° 58' 00" W 63.15' with the right-of-way of said U. S. 25E to a concrete right-of-way marker; thence, N 49° 34' 14" W 500.07' with said right-of-way to a concrete right-of-way marker; thence, N 59° 59' 26" W 259.50' with said right-of-way to a 3/8" steel rod in said right-of-way; thence N 58° 12' 20" W 168.53" with said U. S. 25E right-of-way to the POINT OF BEGINNING and containing 10.818 acres more or less.

Section II: Immediately upon the effective date hereof, the City Clerk is hereby authorized and directed to publish and advertise this Ordinance as required by Chapter 424 of the Kentucky Revised Statutes.


FIRST READING March 24th, 1986

SECOND READING March 28th, 1986

ATTEST:


BETTY PERKINS, CITY CLERK

APPROVED:


TOM THURSTON, MAYOR

ORDINANCE NO. 8-86

AN ORDINANCE ANNEXING TO THE CITY OF CORBIN, KENTUCKY,
A CERTAIN TRACT OF REAL ESTATE IN THE COUNTY OF WHITLEY,
SAID TRACT BEING MORE PARTICULARLY HEREINAFTER DESCRIBED

WHEREAS, the first reading of Ordinance No. 2-86 declaring an intent to annex the following described property was read and passed on January 6th, 1986, and the second reading and passage of said Ordinance was January 9th, 1986, and said Ordinance No. 2-86 was properly advertised and the residents or owners of real property within the limits of the real estate proposed to be annexed have not petitioned the Mayor in opposition to the proposed annexation, and

WHEREAS, the said real estate is contiguous to the City's present boundaries, and

WHEREAS, the said real estate is suitable for development for urban purposes without unreasonable delay, and

WHEREAS, the City of Corbin, Kentucky, desires to annex the hereinafter described real estate.

BE IT ORDAINED BY THE BOARD OF COMMISSIONERS OF THE CITY OF CORBIN, KENTUCKY, AS FOLLOWS:

Section I: The following described real estate is hereby annexed to the City of Corbin, Kentucky, extending the boundaries of the City of Corbin, Kentucky, to include the same, that certain tract of real estate which is now embraced within the County of Whitley and which is adjacent to and contiguous with the present City boundary line, and is more particularly described, as follows, to-wit:

Being R. L. Owens and Hettie Owens property located in Whitley County, Kentucky and more particularly described as follows:

Beginning at a point on the northeast side of Bacon Creek, (184 Ft. - 0" from HWY 25W) extending in a southeastward direction 539 Ft. - 0" to a stone near the root of a maple tree, in the Matt Wells' heirs line; thence with the Wells' line northeastward 500 Ft. - 0" to a stake in a lane; thence with the lane in northwestward direction 453 Ft. - 0" to a point on the northeast side of Bacon Creek; thence with the Creek 625 Ft. - 0" to the beginning.

Section II: Immediately upon the effective date hereof, the City Clerk is hereby authorized and directed to publish and advertise this Ordinance as required by Chapter 424 of the Kentucky Revised Statutes.


FIRST READING March 24th, 1986

SECOND READING March 28th, 1986

ATTEST:


BETTY PERKINS, CITY CLERK

APPROVED:


TOM THURSTON, MAYOR

CERTIFICATION

I certify I am the duly qualified City Clerk of the City of Corbin, Kentucky, and the foregoing 2 pages of Ordinance No. 7-86 is a true, correct and complete copy duly adopted by the City Commission at a duly convened meeting held on November 10, 2008, all as appears in the official records of said City.

WITNESS, my hand and seal this 10th day of November, 2008.

Erin Blount
City Clerk

(SEAL)

RECEIVED AND FILED
DATE Dec. 24, 2008

TREY GRAYSON
SECRETARY OF STATE
COMMONWEALTH OF KENTUCKY
BY Handie Colkerson