


**CITY CLERK CERTIFICATION**

I, the undersigned, being duly appointed, qualified and acting City Clerk of the City of Crestwood, Oldham County, Kentucky, states that the foregoing 3 pages of Ordinance No. 9, Series 1984, is a true, correct and complete copy, and was duly adopted and lawfully passed by the Crestwood City Commission at a duly convened business meeting of the Crestwood City Commission held on the 12<sup>TH</sup> day of DECEMBER, 1984, all as it appears in the official records of said City.

WITNESS my hand, as the Clerk of the City of Crestwood, Oldham County, Kentucky this 4<sup>TH</sup> day of January, 2008.

  
S. Brooks May, Clerk

RECEIVED AND FILED  
DATE January 17, 2008

TREY GRAYSON  
SECRETARY OF STATE  
COMMONWEALTH OF KENTUCKY  
By Kandice Adkinson



COMMONWEALTH OF KENTUCKY  
CITY OF CRESTWOOD  
ORDINANCE NO. 9, SERIES 1984


\* \* \* \*

SUBJECT: AN ORDINANCE ANNEXING TO THE  
CITY OF CRESTWOOD, KENTUCKY, A CERTAIN TRACT OF  
LAND IN THE COUNTY OF OLDHAM, ADJACENT TO THE  
PRESENT BOUNDARY LINE OF THE CITY OF  
CRESTWOOD, KENTUCKY, MORE PARTICULARLY HEREINAFTER  
DESCRIBED.


FIRST READING: November 14, 1984  
SECOND READING: December 12, 1984  
ADOPTED: December 12, 1984

\* \* \* \*

ADOPTED by the Board of City Commissioners of the City of Crestwood, Kentucky at  
a regular meeting on the 12th day of December 1984, and  
on the same occasion, signed in open session by the Mayor of the City of  
Crestwood as evidence of his approval, attested under seal by the Crestwood City  
Clerk and declared to be in full force and effect.

  
DENNIS L. DEIBEL  
MAYOR

ATTEST:



## CITY OF CRESTWOOD

ORDINANCE NO. 9, SERIES 1984

SUBJECT: AN ORDINANCE ANNEXING TO THE CITY OF CRESTWOOD, KENTUCKY, A CERTAIN TRACT OF LAND IN THE COUNTY OF OLDHAM, ADJACENT TO THE PRESENT BOUNDARY LINE OF THE CITY OF CRESTWOOD, KENTUCKY, MORE PARTICULARLY HEREINAFTER DESCRIBED.

WHEREAS, by Ordinance No. 6, Series 1984, heretofore duly passed and approved by the Board of City Commissioners of the City of Crestwood on the 8th day of August, 1984, the City of Crestwood proposed to annex to the City of Crestwood the tract of land hereinafter more particularly described, and

WHEREAS, it appears that there is no daily or weekly newspaper published in the City of Crestwood, and

WHEREAS, copies of said Ordinance No. 6, Series 1984, have been published according to law, and

WHEREAS, more than sixty (60) days have passed since the enactment and approval of said Ordinance No. 6, Series 1984, and no petition in opposition has been filed with the mayor of the City of Crestwood pursuant to the provisions of KRS 81A.420(2) and no other protest or remonstrance has been made against said Ordinance No. 6, Series 1984.

NOW, THEREFORE, BE IT ORDAINED by the Board of City Commissioners of the City of Crestwood, Kentucky as follows:

## SECTION ONE

There is hereby annexed to the City of Crestwood and the boundary line of the City of Crestwood is hereby extended so as to include within the boundaries of the City of Crestwood, that certain tract of land in the County of Oldham, State of Kentucky, adjacent to and contiguous with the boundary line of the City of Crestwood and which is more particularly described as follows:


BEGINNING at the northeast corner of the incorporated area of the City of Crestwood and being the northeast corner of the property of the Oldham County Board of Education; thence with the northwest line of the City of Crestwood, South 69 degrees 57 minutes 41 seconds West 231.01 feet to the southeast corner of Corrine W. Decker; thence with the northeast lines of Decker, North 20 degrees 51 minutes 09 seconds West 1125.39 feet; North 20 degrees 48 minutes 55 seconds West 140.04 feet; and North 20 degrees 56 minutes 21 seconds West 84.92 feet to the southwest corner of Douglas R. Wearren; thence with a southeasterly line of Wearren, North 71 degrees 21 minutes 20 seconds East 1144.18 feet to a corner with Wearren in the southwesterly line of Helen C. Yager; thence with said line of Yager, South 24 degrees 38 minutes 18 seconds East 414.12 feet to the southwest corner of Yager; thence with Yager's southeasterly line, North 69 degree 57 minutes 51 seconds East 245.45 feet; and North 69 degrees 51 minutes 37 seconds East 400.71 feet to the southwesterly right-of-way line of Kentucky Highway 146; thence with said line of Kentucky Highway 146, South 24 degrees 11 minutes 17 seconds East 879.07 feet; and South 20 degrees 57 minutes 09 seconds East 174.94 feet to the northeast corner of Lawrence and Cathi Jackson; thence with the lines of Jackson

South 70 degrees 01 minutes 46 seconds West 379.19 feet; North 19 degrees 58 minutes 14 seconds West 135.00 feet; South 69 degrees 59 minutes 37 seconds West 467.20 feet; North 20 degrees 38 minutes 39 seconds West 5.72 feet; South 73 degrees 53 minutes 21 seconds West 55.50 feet; South 25 degrees 05 minutes 30 seconds East 9.52 feet; and South 70 degrees 25 minutes 58 seconds West 249.62 feet to the north-easterly line of Camden Acres Subdivision; thence with the lines of Camden Acres Subdivision, North 19 degrees 37 minutes 42 seconds West 50.00 feet; South 70 degrees 21 minutes 59 seconds West 297.24 feet; North 19 degrees 37 minutes 42 seconds West 10.00 feet; South 70 degrees 22 minutes 18 seconds West 50.00 feet; South 20 degrees 05 minutes 06 seconds East 59.99 feet; and South 69 degrees 57 minutes 41 seconds West 141.98 feet to the beginning, containing 50.751 acres, more or less.


SECTION TWO

This ordinance shall take effect upon its passage and approval.

PASSED AND ADOPTED this 12th day of December 1984.

  
-----  
DENNIS L. DEIBEL  
MAYOR

ATTEST:

  
-----  
CRESTWOOD CITY CLERK

OVERSIZE MAP INCLUDED WITH  
SUBMISSION.

To research the map, contact the  
Office of Secretary of State  
or the County Clerk.