


CITY CLERK CERTIFICATION

I, the undersigned, being duly appointed, qualified and acting City Clerk of the City of Crestwood, Oldham County, Kentucky, states that the foregoing 2 pages of Ordinance No. 10, Series 1997, is a true, correct and complete copy, and was duly adopted and lawfully passed by the Crestwood City Commission at a duly convened business meeting of the Crestwood City Commission held on the 15TH day of DECEMBER, 1997, all as it appears in the official records of said City.

WITNESS my hand, as the Clerk of the City of Crestwood, Oldham County, Kentucky this 28TH day of JANUARY, 2008.


S. Brooks May, Clerk

RECEIVED AND FILED
DATE January 29, 2008

TREY GRAYSON
SECRETARY OF STATE
COMMONWEALTH OF KENTUCKY
BY Hankie Adkinson

COMMONWEALTH OF KENTUCKY
CITY OF CRESTWOOD
ORDINANCE NO. 10, SERIES 1997

SUBJECT: AN ORDINANCE ANNEXING CONTIGUOUS PROPERTY TO THE CITY OF CRESTWOOD, KENTUCKY, BEING A CERTAIN TRACT OF LAND LOCATED IN OLDHAM COUNTY, KENTUCKY, MORE PARTICULARLY HEREINAFTER DESCRIBED. *Page 10 of 10*

BE IT ORDAINED BY THE BOARD OF CITY COMMISSIONERS OF THE CITY OF CRESTWOOD, KENTUCKY, THAT:

SECTION ONE: The following territory lying contiguous to the present boundaries of the City of Crestwood, Oldham County, Kentucky shall be annexed into the City of Crestwood, Kentucky in accordance with KRS 81A.410 to 81A.470 and other applicable laws, rules and regulations. Said tract of land is now within the county of Oldham and is adjacent to and contiguous to the present City boundaries and is not located in any other incorporated area and is described as follows:

BEGINNING at an angle point in the southeast line of Briargate Subdivision at a corner with the corporate limits of the City of Crestwood and being the northeast corner of Joan C. Sutcliffe; thence with said line of Briargate Subdivision and the northwest line of said Sutcliffe, South 68 degrees 30 minutes 00 seconds West 586.92 feet to the easterly right-of-way line of Clore Lane; thence with said right-of-way line, North 16 degrees 20 minutes 37 seconds West 527.92 feet; and North 00 degrees 04 minutes 34 seconds West 191.05 feet to a point in the southeast line of Briar Hill Farms, Section 1; thence with said line of Briar Hill Farms, North 45 degrees 00 minutes 00 seconds East 1,170.22 feet to a corner with the lands of Robert F. Lenz; thence with the southwest line of said Lenz, South 44 degrees 50 minutes 04 seconds East 1,069.84 feet to the southeast corner of Briargate Subdivision and being in a northwest line of the City of Crestwood; thence with said line of the City of Crestwood, South 41 degrees 32 minutes 48 seconds West 387.52 feet; and South 67 degrees 28 minutes 10 seconds West 681.92 feet to the beginning, containing 30.070 acres.

SECTION TWO: The Board of Commissioners hereby finds that the annexation criteria set forth in KRS 81A.410 (1) exist and that no part of the territory to be annexed is presently within the boundaries of an incorporated city.


SECTION THREE: The City Commissioners of the City of Crestwood, Kentucky, further find that all property owners of record within the territory proposed to be annexed have consented to the annexation and no objections or remonstrants have been filed in the manner prescribed by the Kentucky Revised Statutes within sixty (60) days from the date of the enactment of the Ordinance proposing to annex the hereinabove described territory.

SECTION FOUR: Immediately upon the effective date hereof, the Clerk of the City of Crestwood is hereby authorized and directed to publish this Ordinance in the Oldham Era in the absence of a daily or weekly newspaper published within the boundaries of the City of Crestwood.

SECTION FIVE: This Ordinance shall take effect immediately upon its passage, approval and publication.


Adopted at its first reading this 10TH day of December, 1997.

Adopted at its second reading this 15TH day of December, 1997.



Dennis L. Deibel, Mayor

ATTEST:



Crestwood City Clerk



CITY OF CRESTWOOD – OLDHAM COUNTY
ORDINANCE 10, SERIES 1997

BRIAR HILL FARMS, SEC. 1

LENZ, Robert F.

S 44° 50' 04" E 1069.84'

N 45° 00' 00" E 1170.22'

S 41° 32' 48" W 387.52'

CITY OF CRESTWOOD

30.070 AC.

S 67° 28' 10" W 681.92'

N 00° 04' 34" W 191.05'

SUTCLIFFE, Joan C.

N 16° 20' 37" W 527.92'
CLORE LANE

R/W

NOTE: This plat was prepared from recorded deeds, existing surveys, right-of-way plats and other public documents. It is intended to be used only for this annexation.

Plat prepared by

John A. Harrison
John A. Harrison

P.L.S. No. 1740

STATE OF KENTUCKY
JOHN A. HARRISON
1740
LICENSED PROFESSIONAL
LAND SURVEYOR

ANNEXATION PLAT FOR
CITY OF CRESTWOOD

Location: BRIARGATE SUBDMISION - CLORE LANE
Reference: PLAT BOOK 3, PAGE 110

BY
HARRISON
LAND SURVEYING, INC.
306 W. JEFFERSON STREET - LA GRANGE, KY. 40031
(502) 222-7487

JANUARY 21, 1997

SCALE: 1"=200'

