


CITY CLERK CERTIFICATION

I, the undersigned, being duly appointed, qualified and acting City Clerk of the City of Crestwood, Oldham County, Kentucky, states that the foregoing 2 pages of Ordinance No. 13, Series 1997, is a true, correct and complete copy, and was duly adopted and lawfully passed by the Crestwood City Commission at a duly convened business meeting of the Crestwood City Commission held on the 15TH day of DECEMBER, 1997, all as it appears in the official records of said City.

WITNESS my hand, as the Clerk of the City of Crestwood, Oldham County, Kentucky this 28TH day of JANUARY, 2008.



S. Brooks May, Clerk

RECEIVED AND FILED
DATE January 29, 2008

TREY GRAYSON
SECRETARY OF STATE
COMMONWEALTH OF KENTUCKY
BY Hankie Adkinson

COMMONWEALTH OF KENTUCKY
CITY OF CRESTWOOD
ORDINANCE NO. 13, SERIES 1997

STAFFS L.A.
FLOYDSBURG

SUBJECT: AN ORDINANCE ANNEXING CONTIGUOUS PROPERTY TO THE CITY OF CRESTWOOD, KENTUCKY, BEING A CERTAIN TRACT OF LAND LOCATED IN OLDHAM COUNTY, KENTUCKY, MORE PARTICULARLY HEREINAFTER DESCRIBED.

BE IT ORDAINED BY THE BOARD OF CITY COMMISSIONERS OF THE CITY OF CRESTWOOD, KENTUCKY, THAT:

SECTION ONE: The following territory lying contiguous to the present boundaries of the City of Crestwood, Oldham County, Kentucky shall be annexed into the City of Crestwood, Kentucky in accordance with KRS 81A.410 to 81A.470 and other applicable laws, rules and regulations. Said tract of land is now within the county of Oldham and is adjacent to and contiguous to the present City boundaries and is not located in any other incorporated area and is described as follows:

Beginning at a point in a southeast line of the City of Crestwood and being in the southwest right of way line of Kentucky Highway 1408 (Crestwood-Floydsburg Road); thence with said right of way line, South 38° 08' 00" East 145.00 feet; thence leaving the road, South 55° 25' 00" West 347.75 feet to a point in the northeast line of Thomas K. Caudill; thence with Caudill's line, North 35° 21' 00" West 240.00 feet to a point in the corporate limits of the City of Crestwood; thence with said city limit line; North 70° 59' 00" East 355.00 feet to the beginning, containing 1.516 acres per plat dated September 10, 1997 by John A. Harrison, Professional Land Surveyor.

SECTION TWO: The Board of Commissioners hereby finds that the annexation criteria set forth in KRS 81A.410 (1) exist and that no part of the territory to be annexed is presently within the boundaries of an incorporated city.

SECTION THREE: The City Commissioners of the City of Crestwood, Kentucky, further find that all property owners of record within the territory proposed to be annexed have consented to the annexation and no objections or remonstrants have been filed in the manner prescribed by the Kentucky Revised Statutes within sixty (60) days from the date of the enactment of the Ordinance proposing to annex the hereinabove described territory.

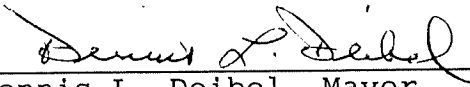
SECTION FOUR: Immediately upon the effective date hereof, the Clerk of the City of Crestwood is hereby authorized and directed to

publish this Ordinance in the Oldham Era in the absence of a daily or weekly newspaper published within the boundaries of the City of Crestwood.

SECTION FIVE: This Ordinance shall take effect immediately upon its passage, approval and publication.


Adopted at its first reading this 10TH day of December, 1997.

Adopted at its second reading this 15TH day of December, 1997.



Dennis L. Deibel, Mayor

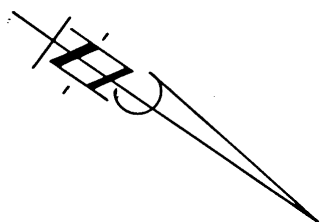
ATTEST:



Crestwood City Clerk



**CITY OF CRESTWOOD – OLDHAM COUNTY
ORDINANCE 13, SERIES 1997**



CAUDILL

N 35° 21' 00" W 240.00'

1.516 Ac.

STOESS

CLAXON & DURHAM

S 55° 25' 00" W 347.75'

Limits

Corporate

355.00'

N 70° 59' 00" E

LOUISVILLE GAS & ELECTRIC CO.

CITY OF CRESTWOOD

R/W

S 38° 08' 00" E 145.00'

KY. HWY. 1408 / CRESTWOOD - FLOYDSBURG RD. 40'

Corporate

Limits

R/W

NOTE: This plat was prepared from recorded deeds, existing surveys, right-of-way plats and other public documents. It is intended to be used only for this annexation.

Plat Prepared By

John A. Harrison
JOHN A. HARRISON, PLS.

STATE OF KENTUCKY
JOHN A. HARRISON
1740
LICENSED PROFESSIONAL
LAND SURVEYOR

ANNEXATION PLAT FOR
CITY OF CRESTWOOD
OLDHAM COUNTY, KENTUCKY

Location: AS SHOWN

Reference: DEED BOOK 183, PAGE 654

BY

HARRISON
LAND SURVEYING, INC.
306 W. JEFFERSON STREET - LA GRANGE, KY. 40031
(502) 222-7487

SEPT. 10, 1997

Scale: 1" = 60'

