

Commonwealth of Kentucky,

County of Jefferson

} SS.

OFFICIAL CERTIFICATE

I, PAULIE MILLER, Clerk of Jefferson Circuit Court, in and for the Commonwealth and County aforesaid, do hereby certify that the attached is a full, true and correct copy of

Agreed Judgment entered on Civil Docket on April 4, 1980 in Action #80 CI 01729;

WHEREIN, City of Douglass Hills, Kentucky vs EX PARTE.

/s/Joseph H. Eckert, Judge

as appears of record in my office.

In TESTIMONY WHEREOF, I have hereunto set my hand and affixed the seal of the Court aforesaid, at the city of Louisville, this 8th day of April 1980.

C35C

Paulie Miller Clerk

SECRETARY OF STATE
RECEIVED

APR 09 1980

JEFFERSON CIRCUIT COURT

NO. 80-CI-01729

Commonwealth of Kentucky

DIVISION ONE

CITY OF DOUGLASS HILLS, KENTUCKY, ex parte

PETITIONER

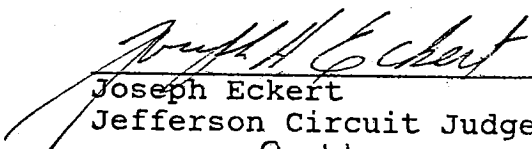
AGREED JUDGMENT

By Agreement of the parties, the Court being sufficiently advised;


IT IS HEREBY ADJUDGED that the Petition filed herein by the City of Douglass Hills, Kentucky, is granted and the City may, by enactment of the appropriate ordinance, annex to the City the territory described in the Petition, which is more particularly described as follows:


BEGINNING at the Southwesterly corner of the tract conveyed to Mildred Preston Gates Howell, by deed dated March 26, 1965, recorded in Deed Book 3955, Page 16, in the Office of the Clerk of the County Court of Jefferson County, Kentucky; thence Northwardly with the Westerly line of said tract (being the Easterly line of the City of Douglass Hills) 3090 feet, more or less, to the Southerly line of Shelbyville Road; thence Eastwardly with the Southerly line of Shelbyville Road and Main Street, 850 feet, more or less, to the Northwesterly corner of the tract conveyed to William O. McCarthy and Bobbye J. McCarthy by deed dated December 8, 1977, recorded in Deed Book 5025, Page 539, in the office aforesaid; thence in a Southwardly direction 900 feet, more or less, to the Southwesterly corner of the tract conveyed to Allan S. Bloom and Joan S. Carter by deed dated June 22, 1978, recorded in Deed Book 5019, Page 952, in the office aforesaid; thence in a westerly direction 500 feet, more or less, to the Northwesterly corner of the tract conveyed to Donald W. Krider, Sr. and Patsy M. Krider by deed dated April 15, 1975, recorded in Deed Book 4782, Page 517, in the aforesaid office; thence in a

Southerly direction 350 feet, more or less, to the South-
westerly corner of the tract conveyed to James D. Dildine and
Joyce P. Dildine by deed dated July 1, 1968, recorded in Deed
Book 4207, Page 284, in the aforesaid office; thence in an
Easterly direction 700 feet, more or less, to the Westerly
line of Watterson Trail; thence Southwardly with the Westerly
line of Watterson Trail 1750 feet, more or less, to the Nor-
therly line of Watterson Trail as shown on Plat of RUNNING
CREEK ESTATES, Section No. 1 of record in Plat and Subdivision
Book 31, Page 21, in the office aforesaid; thence Westwardly
with said last mentioned line South 79° 15' West 1000 feet,
more or less, to the point of BEGINNING.


Joseph Eckert
Jefferson Circuit Judge
April 4, 1980

AGREED TO BY:



W. Patrick Mulloy, II
Legal Arts Building
200 South Seventh Street
Louisville, Kentucky 40202
Counsel for Mary Lloyd Stamer


Sheryl G. Snyder
WYATT, GRAFTON & SLOSS
2800 Citizens Plaza
Louisville, Kentucky 40202
Counsel for City of Douglass
Hills, Kentucky

ENTERED IN COURT

APR 4 - 1980

PAULIE MILLER, Clerk
By 
Deputy Clerk

A COPY
ATTEST: PAULIE MILLER, CLERK
JEFFERSON CIRCUIT COURT
LOUISVILLE KENTUCKY
BY  D.C.