

# CITY OF GAMALIEL

GAMALIEL, KENTUCKY 42140

PHONE 502-457-2901

*Mayor*  
Paul Rhoten  
*City Clerk*  
Kim Proffitt  
*City Attorney*  
Reed Moore

*Commissioners*  
Kenneth Anderson  
Frank Copass  
Evert Creek  
Sonny Oliphant

November 1, 1988

Secretary of State  
Capitol Plaza Tower  
Frankfort, Ky. 40601

Dear Sir:

Enclosed is a survey completed for annexation procedures.  
Please record this in your office.

I have also enclosed a copy of the ordinance annexing the  
area into the city limits. If you have any questions, please  
call me.

Sincerely,



Kim Proffitt  
City Clerk

Enclosures

RECEIVED

NOV 3 1988

SECRETARY OF STATE  
COMMONWEALTH OF KY

CITY OF GAMALIEL  
ORDINANCE NUMBER 88- 9-6

TITLE: ANNEXATION OF BUGTUSSLE ROAD PROPERTY.

SECTION ONE: If any section, subsection, sentence, clause, phrase or portion of this ordinance that is for any reason held invalid or unconstitutional by any Court of competent jurisdiction, then, such portion, or portions, shall be deemed as separate, distinct and independent provisions and such holdings shall not effect the validity of the remaining portions thereof.

SECTION TWO: Any previous ordinance or resolution in conflict with this ordinance is hereby repealed.

SECTION THREE: This ordinance shall become effective after passage, approval and publication as required by the Kentucky Revised Statutes, and other appropriate law.

SECTION FOUR: THEREFORE, BE IT ORDAINED BY THE CITY OF GAMALIEL, KENTUCKY AS FOLLOWS:

1. The City of Gamaliel having heretofore announced its intention to annex that property known as the Bugtussle Road property as described by survey in Plat Book 1, page 30, records Monroe County Clerk's Office, and, the previous ordinance announcing the cities intention to annex said property and said ordinance being properly enacted and published, the City of Gamaliel hereby consummates said annexation, 60 days from publication having elapsed, and said property is hereby officially annexed.

INTRODUCED: the 7<sup>th</sup> day of June, 1988.

FIRST READING: the 6<sup>th</sup> day of September, 1988.

SECOND READING: the 4<sup>th</sup> day of October, 1988.

PASSED: the 4<sup>th</sup> day of October, 1988.

AYES: 5

NAYES: 0

ABSENT: 0

ABSTAINED: 0

APPROVED by me this 4<sup>th</sup> day of October, 1988.

Facel Rhoten  
MAYOR, CITY OF GAMALIEL

REED N. MOORE, JR.  
ATTORNEY AT LAW  
107 SECOND STREET - P.O. BOX 235  
TOMPKINSVILLE, KY 42167-0235  
(502) 487-8262

ATTESTED by me this 4<sup>th</sup> day of October, 1988.

Kim Proppitt  
CLERK, CITY OF GADSDEN

PUBLISHED: the 10<sup>th</sup> day of November, 1988.

REED N. MOORE, JR.  
ATTORNEY AT LAW  
107 SECOND STREET - P.O. BOX 235  
TOMPKINSVILLE, KY 42167-0235  
(502) 487-8282

TOMPKINSVILLE

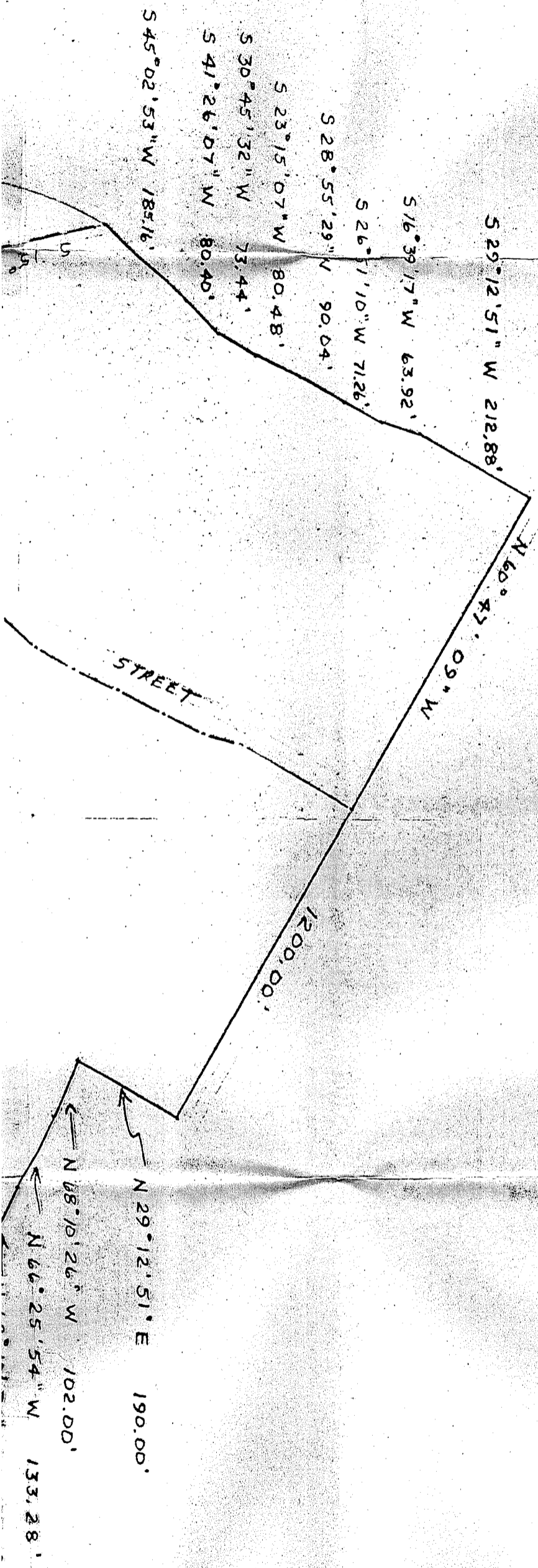
100

GAMIEL


KY

TENN

CINITY MAP  
(NO SCALE)



MAGNETIC





S 66° 25' 54" E 133.28'  
 S 62° 10' 34" E 107.49'

S 58° 29' 07" E  
 N 31° 30' 53" E

88 MAR 9 PM 9 27  
 FITCOCK  
 MONROE COUNTY CLERK

BAR GRAP,

0' 200'  
 1" = 200'


GRAP'S DRAWING

FOR THE COUNTY OF MONROE  
 BY BAR GRAP, CIVIL ENGINEER  
 REGISTERED PROFESSIONAL ENGINEER  
 NO. 10,000

STATE OF KENTUCKY

TO ALL WHOM THESE PRESENTS SHALL COME, I, BAR GRAP, CIVIL ENGINEER, REGISTERED PROFESSIONAL ENGINEER, NO. 10,000, DO HEREBY CERTIFY THAT THE FOREGOING IS A TRUE AND CORRECT COPY OF THE ORIGINAL SURVEY AS FILED IN MY OFFICE ON THE 22ND DAY OF FEBRUARY, 1988.

BB Barnes 2677 2-2-88



STATE OF KENTUCKY )  
 COUNTY OF MONROE )  
 I, \_\_\_\_\_, Clerk of the County of Monroe, do hereby certify that the foregoing is a true and correct copy of the original survey as filed in my office on the 22nd day of February, 1988.

SURVEY OF		
GAMMIELL CITY & GAMMIELL, K		
SOUTH CENT SURVEY IN		
BDX	25	
BURKESVILLE		
B B BARNES		
502-864-3		
SURVY	PLAT	CH. AC. NO.
72M	BBS	BBS