

**Georgetown Annexation
 Information**

TREY GRAYSON
 SECRETARY OF STATE
 COMMONWEALTH OF KENTUCKY
 BY Garlie Adkinson

Year	Acreage	Ordinance Number	Comments
1951	37.2	609	
1955	83	724	Ord 724 Amended Ord 723
1956	48.7	733	
1957	26.1	767	
1957	18.6	769	
1957	*	776	*Adoption of proposed annexation 769
1959	118.4	812	
1959	74.3	819	
1959	*	824	*Adoption of proposed annexation 819
1960	95	853	
1960	67.5	855	
1961	*	863B	*Adoption of proposed annexation 855
1963	116.4	910	
1963	*	911	*Adoption of proposed annexation 910
1968	2	1010	
1968	*		*Adoption of proposed annexation 1010
1970	102	1044	
1970	*		*Adoption of proposed annexation 1044
1973	334.5	1096	
1973	*		*Adoption of proposed annexation 1096
1974	722.3	1116	
74 - '75	*		*Adoption of proposed annexation 1116
1977	172.5	77-004	
1977	*		*Adoption of proposed annexation 77-004
1977	50.3	77-013	
1977	*	77-014	*Identical to 77-004
1977	*		*Adoption of proposed annexation 77-013
1977	*		*Adoption of proposed annexation 77-014
1978	59	78-002	
1978	*		*Adoption of proposed annexation 78-002
1979	50.5	79-001	
1979	*		*Adoption of proposed annexation 79-001
1981	72.4	81-011	
1982	*		*Adoption of proposed annexation 81-011 (K)
1983	46	83-001 83-005 Truck Parking	
1983	*	83-010	*Adoption of proposed annexation 83-001
1987	1946.9	87-004	*1983 by deed - 1946.9 by survey (see 87-006)
1987	*	87-006	*Adoption of proposed annexation 87-004
1987		87-017	
1987	10.9	87-018	
1988	*	88-005	*Repealed 87-017
1988	*	88-007	*Adoption of proposed annexation 88-005
1988	*	88-009	*Adoption of proposed annexation 87-018
1988	*	88-010	*Adoption of proposed annexation 88-005
1988	454.8	88-010	
1988	13.1	88-027	
1988	*	88-029	*Adoption of proposed annexation 88-027

City of Georgetown

GEORGETOWN, KENTUCKY


SUE LEWIS, CITY CLERK

CERTIFICATION: KRS 81A.470 FILINGS

I certify I am the duly qualified City Clerk of the City of Georgetown, Kentucky,
and the foregoing 4 pages of Ordinance No. 863B is a true, correct and
complete copy duly adopted by the City Commission at a duly convened meeting held on
April 6, 1961, all as appears in the official records of said City.

WITNESS, my hand and Seal of the City of Georgetown, this 20th day of
October, 2005.





Signature of City Clerk

ORDINANCE NO. 863 B

AN ORDINANCE ANNEXING TO THE CITY OF GEORGETOWN A PARCEL OF LAND AT THE SOUTHERN CITY LIMITS AND A CERTAIN ROADWAY LEADING THERETO FROM U.S. HIGHWAY 25 FOR THE PURPOSE OF MUNICIPAL EXPANSION AND DEVELOPMENT.

WHEREAS, the territory described herein has been ordered to be annexed to the City of Georgetown by virtue of a judgment and order of the Scott Circuit Court entered February 25, 1961, in the office of the Scott Circuit Clerk, an attested copy which is attached hereto;

NOW, THEREFORE, BE IT ORDAINED BY THE BOARD OF COUNCIL OF THE CITY OF GEORGETOWN, KENTUCKY, AS FOLLOWS:

SECTION 1. Property annexed. (To be codified as _____) The following described territory is hereby annexed to and made a part of the City of Georgetown, Kentucky:

TRACT NO. 1: All that tract or parcel of land situated on the west side of the CNO & TP Railroad near Georgetown, in Scott County, Kentucky, and more fully described and bounded as follows, to-wit:

Beginning at a point in the line of Showalter Bros. and in the present city limits line; thence with Showalter Bros. S 82 degrees 28 minutes E 1805 feet to the property line of the CNO & TP Railroad; thence with the CNO & TP Railroad property line for thirteen calls North 19 degrees 53 minutes W 300 feet, N 19 degrees 46 minutes W 1352.5 feet, N 17 degrees 38 minutes W 206.3 feet, N 14 degrees 24 minutes W 163.1 feet, N 47 degrees 30 minutes W 140 feet, N 56 degrees 28 minutes W 100 feet, N 66 degrees 54 minutes W 100 feet N 76 degrees 59 minutes W 100 feet, N 85 degrees 01 minutes W 100 feet, S 83 degrees 07 minutes W 100 feet, S 77 degrees 42 minutes W 300 feet, S 79 degrees 07 minutes W 168.9 feet, and N 14 degrees 00 minutes W 54.6 feet to a post in the line of Frank Bradshaw; thence with said Bradshaw S 74 degrees 00 minutes W 32.85 feet to the present city limits line; thence with the present city limits line for six calls S 06 degrees 45 minutes E 623.6 feet, N 85 degrees 29 minutes W 161.78 feet, S 21 degrees 42 minutes W 468.55 feet, S 72 degrees 49 minutes E 198 feet, S 06 degrees 26 minutes W 446 feet and S 14 degrees 30 minutes E 294.85 feet to the beginning, and containing 63.671 acres.

This being a portion of the property which was devised to L. K. Haggin, Jr., by the Will of Julia Markham recorded in Will Book X, page 329, Scott County Clerk's Office, and said Julia Markham having obtained title to a portion of same by inheritance from Mary E. McMeekin whose Will is recorded in Will Book W, page 223, Scott County Clerk's Office, and Julia Markham also having obtained title to a portion of same by Deed from Farmers Bank and Trust Company, et al, dated October 24, 1936, and recorded in Deed Book 62, page 234, Scott County Clerk's Office, and by Deed from Barney J. Treacy et ux., dated April 12, 1940, and recorded in Deed Book 65, page 250, Scott County Clerk's Office.

TRACT NO. 2: All that tract or parcel of land situated on the east side of the Georgetown-Lexington Road (U.S. 25) in Georgetown, Scott County, Kentucky, and more fully described and bounded as follows, to-wit:

Beginning at a point in the center of the Georgetown-Lexington Road (U.S. 25) in the line of L. K. Haggin, Jr., thence with Haggin and the Hoover Ball and Bearing Plant site S 82 degrees 28 minutes E 2773.1 feet to a new corner to Showalter Bros.; thence with said Showalter Bros. for two new calls S 07 degrees 32 minutes W 60 feet and N 82 degrees 28 minutes W 2776.03 feet to the aforesaid center of the Georgetown-Lexington Road; thence along the center of said road N 10 degrees 20 minutes E 60.07 feet to the beginning, and containing 3.82 acres.

Tract No. 2 being the same property which was conveyed to the City of Georgetown, Kentucky, by Deed from L. K. Haggin, Jr., et al., dated November _____, 1960, and recorded in Deed Book No. 89, page _____, Scott County Clerk's Office.

TRACT NO. 3: Since Tract No. 2 above described only runs to the center of U.S. Highway 25, there is also included in this description the western one-half of said highway right-of-way which adjoins said tract No. 2 for a distance of 60 feet in the center line of said highway.


SECTION 2. Separability. (To be codified as

If any part, section, clause, phrase or word of this Ordinance is for any reason held to be invalid, such invalidity shall not affect the remaining portions.

SECTION 3. Effective Date. (To be codified as


This Ordinance shall be effective upon its passage and publication according to law.

by
WHEREUPON, upon motion and/unanimous vote of all
councilmen present in quorum duly assemble, this Ordinance was passed and approved this ^{6th}~~21st~~ day of ^{April}~~March~~,
1961.



H. G. Paxton, Mayor

ATTEST:




Mason Armstrong
City Clerk

AFFIDAVIT OF PUBLICATION


Comes John Sutterfield, after first being duly sworn,
and states that he is the publisher of the Georgetown News,
a newspaper of general circulation in Georgetown and Scott
County, and of the largest paid circulation therein, and
states that Ordinance No. 863B relating to _____

has been published in said newspaper according to law on
the 14 day of April, 1961.



John Sutterfield

Subscribed and sworn to before me by John Sutterfield
this 21 day of September, 1961.



Notary Public

My Commission Expires August 6, 1963