

**Georgetown Annexation
 Information**

TREY GRAYSON
 SECRETARY OF STATE
 COMMONWEALTH OF KENTUCKY
 BY Handie Adkinson

Year	Acreege	Ordinance Number	Comments
1951	37.2	609	
1955	83	724	Ord 724 Amended Ord 723
1956	48.7	733	
1957	26.1	767	
1957	18.6	769	
1957	*	776	*Adoption of proposed annexation 769
1959	118.4	812	
1959	74.3	819	
1959	*	824	*Adoption of proposed annexation 819
1960	95	853	
1960	67.5	855	
1961	*	863B	*Adoption of proposed annexation 855
1963	116.4	910	
1963	*	911	*Adoption of proposed annexation 910
1968	2	1010	
1968	*		*Adoption of proposed annexation 1010
1970	102	1044	
1970	*		*Adoption of proposed annexation 1044
1973	334.5	1096	
1973	*		*Adoption of proposed annexation 1096
1974	722.3	1116	
74 - '75	*		*Adoption of proposed annexation 1116
1977	172.5	77-004	
1977	*		*Adoption of proposed annexation 77-004
1977	50.3	77-013	
1977	*	77-014	*Identical to 77-004
1977	*		*Adoption of proposed annexation 77-013
1977	*		*Adoption of proposed annexation 77-014
1978	59	78-002	
1978	*		*Adoption of proposed annexation 78-002
1979	50.5	79-001	
1979	*		*Adoption of proposed annexation 79-001
1981	72.4	81-011	
1982	*	83-005	*Adoption of proposed annexation 81-011 (K)
1983	46	83-001 Truck Parking	
1983	*	83-010	*Adoption of proposed annexation 83-001
1987	1946.9	87-004	*1983 by deed - 1946.9 by survey (see 87-006)
1987	*	87-006	*Adoption of proposed annexation 87-004
1987		87-017	
1987	10.9	87-018	
1988	*	88-005	*Repealed 87-017
1988	*	88-007	*Adoption of proposed annexation 88-005
1988	*	88-009	*Adoption of proposed annexation 87-018
1988	*	454.8 88-010	*Adoption of proposed annexation 88-005
1988	13.1	88-027	
1988	*	88-029	*Adoption of proposed annexation 88-027

City of Georgetown

GEORGETOWN, KENTUCKY


SUE LEWIS, CITY CLERK

CERTIFICATION: KRS 81A.470 FILINGS

I certify I am the duly qualified City Clerk of the City of Georgetown, Kentucky,
and the foregoing 5 pages of Ordinance No. 87-017 is a true, correct and
complete copy duly adopted by the City Commission at a duly convened meeting held on
December 17, 1987 all as appears in the official records of said City.

WITNESS, my hand and Seal of the City of Georgetown, this 20th day of
October, 2005.





Signature of City Clerk

ORDINANCE NO. 87-17

AN ORDINANCE RELATING TO THE PROPOSED ANNEXATION
OF CERTAIN LANDS LYING ADJACENT TO THE NORTH
BOUNDARY OF THE CITY OF GEORGETOWN AND ADJACENT
TO AND CONTIGUOUS WITH THE PRESENT CITY.

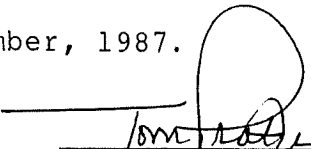
NOW, THEREFORE, BE IT ORDAINED BY THE GEORGETOWN CITY
COUNCIL:

SECTION I: That it is deemed desirable and is hereby
proposed to annex to the City of Georgetown, Kentucky, [herein-
after the City] thereby extending the boundaries of the City to
include that certain tract of land which is now embraced within
the County of Scott, and which is adjacent to and contiguous
with the present city boundary and which, by reason of
population density, use and proposed use, is urban in character,
and suitable for immediate development for urban purposes with-
out unreasonable delay, and which tract is more particularly
described as follows:

[SEE ATTACHED DESCRIPTION]


SECTION II: That this Ordinance shall become effective
on the date of its passage and publication.

WHEREUPON, the foregoing Ordinance was read for the
first time on December 3, 1987, read for the second time, passed
and approved on the 17th day of December, 1987.



TOM PRATHER, MAYOR

ATTEST:



GLENWOOD C. WILLIAMS,
CITY CLERK

ANNEXATION OF THE DESCRIBED LAND

Property located Northwest of Georgetown on U.S. 25

Annexation area beginning at a point in the eastern right-of-way of U.S. Highway 25 North and in the center of North Elkhorn Creek corner to Community Building, Inc. and Jimmy Vanhose; thence with the center of said creek in a northeasterly then northwesterly direction approximately 2032 feet; thence leaving the center of North Elkhorn Creek and with the boundary of Fisher in a westerly direction 131 feet to a point in the Eastern right-of-way of U.S. 25 North; thence leaving the line of Community Building, Inc. property and with the eastern right-of-way of U.S. Highway 25 North approximately 800 feet to a point; thence crossing U.S. 25 North to a point in the Western right-of-way of said road and corner to Osborne and Brown; thence in a Northerly direction with the Western right-of-way of U.S. 25 North and with line of Brown approximately 1288 feet corner to Brown and property owned by the Colony; thence in a Northerly direction with the right-of-way of U.S. 25 North 250 feet to the corner to Colony and Scott County Board of Education; thence in a Northerly direction approximately 650 feet to a point in the intersection of the right-of-ways of U.S. Highway 25 and KY 32 (Long Lick Road); thence with the right-of-way of KY 32 2125 feet, corner to The Colony; thence with the line of The Colony in a northwesterly direction 263 feet; thence leaving the right-of-way of KY 32 and with the line of The Colony in a Southwesterly direction and with the line of Bevins 1698 feet to an iron pin; thence turning in a Northwesterly direction and continuing with the line of Bevins 1227 feet to an iron pin; thence in a Southwesterly direction 707 feet to an iron pin; thence in a Western direction 32 feet to a point in McCracken Creek; thence in a Southerly direction with McCracken Creek approximately 3046 feet to a point in the centerline of McCracken Creek; thence in a Southerly direction with McCracken Creek 85 feet; thence leaving the centerline of McCracken Creek and in a Southeasterly direction 312 feet to a point in the Northern right-of-way of Old F & C Railroad right-of-way; thence with the Old F & C Railroad right-of-way in an Southeasterly direction 1524 feet to a point; thence continuing with the North right-of-way line of the Old F & C Railroad right-of-way approximately 2230 feet corner to Community Building, Inc. property; thence leaving the north right-of-way of the Old F & C Railroad in a Southwesterly direction and with the line of Bevins 509 feet to a point in the centerline of North Elkhorn Creek; thence leaving the line of Bevins with the centerline of said creek in a Southeasterly direction 711 feet; thence continuing with the centerline of said creek in a southerly direction 448 feet; thence in the Southeasterly direction 557 feet; thence in an Easterly direction 442 feet; thence in a Northeasterly direction with the center of said creek 563 feet to the point of beginning.

And containing approximately 500 acres.

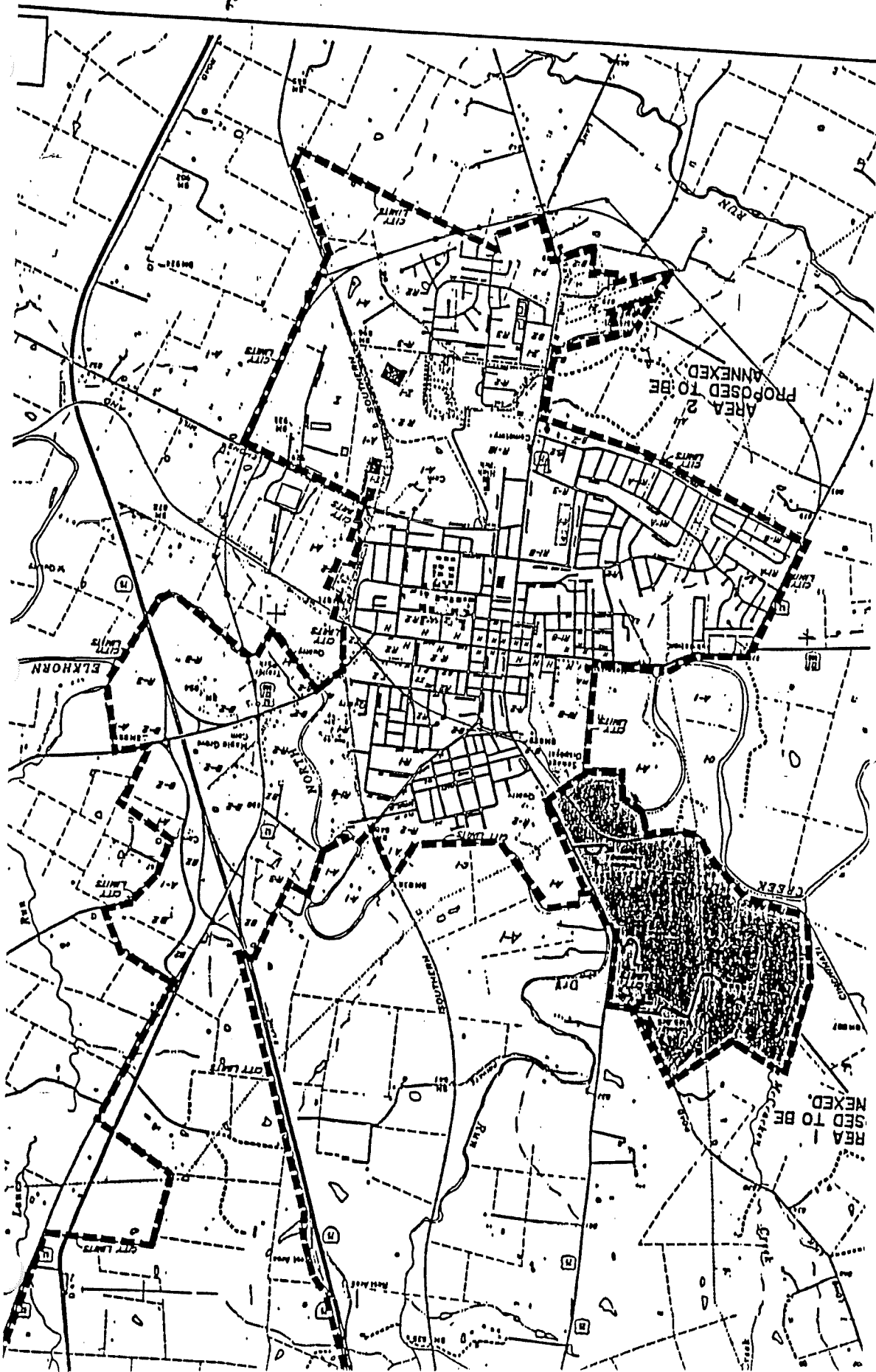
NOTICE OF RIGHT OF REMONSTRANCE

Pursuant to KRS 81A.420 and KRS424.130, notice is hereby given that for a period of sixty (60) days from the date of this notice, all affected persons persons wishing to protest this proposed annexation may petition the Mayor of Georgetown i opposition to this proposal. All petitions opposing this annexation shall be filed with in the Mayor's office at City Hall 100 Court Street, Georgetown, Kentucky.

In the event, fifty (50%) of the resident voters or landowners within the affected area petition within the sixty day period, the question "Are you in favor of the annexation of this property by the City of Georgetown, Kentucky?" shall be placed on the ballot at the next general election. If fifty percent of the resident voters or landowners do not petition in opposition to this annexation, the area will become part of the City at the completion of the statutory steps.

In the event the question is placed on the ballot at the next general election, seventy-five (75%) of the qualified voters in the area must vote against the proposal in order to defeat it.

Notice of the expiration of the sixty day petition period shall be published not more than twenty-one (21) days nor less than seven (7) days prior to the expiration date.



NOTICE OF RIGHT OF REMONSTRANCE

Pursuant to KRS 81A.420 and KRS424.130, notice is hereby given that for a period of sixty (60) days from the date of this notice, all affected persons persons wishing to protest this proposed annexation may petition the Mayor of Georgetown i opposition to this proposal. All petitions opposing this annexation shall be filed with in the Mayor's office at City Hall 100 Court Street, Georgetown, Kentucky.

In the event, fifty (50%) of the resident voters or landowners within the affected area petition within the sixty day period, the question "Are you in favor of the annexation of this property by the City of Georgetown, Kentucky?" shall be placed on the ballot at the next general election. If fifty percent of the resident voters or landowners do not petition in opposition to this annexation, the area will become part of the City at the completion of the statutory steps.

In the event the question is placed on the ballot at the next general election, seventy-five (75%) of the qualified voters in the area must vote against the proposal in order to defeat it.

Notice of the expiration of the sixty day petition period shall be published not more than twenty-one (21) days nor less than seven (7) days prior to the expiration date.

Charles M. Perkins
City Attorney