

**Georgetown Annexation
 Information**

TREY GRAYSON
 SECRETARY OF STATE
 COMMONWEALTH OF KENTUCKY
 BY Janice Adkinson

Year	Acreage	Ordinance Number	Comments
1951	37.2	609	
1955	83	724	Ord 724 Amended Ord 723
1956	48.7	733	
1957	26.1	767	
1957	18.6	769	
1957	*	776	*Adoption of proposed annexation 769
1959	118.4	812	
1959	74.3	819	
1959	*	824	*Adoption of proposed annexation 819
1960	95	853	
1960	67.5	855	
1961	*	863B	*Adoption of proposed annexation 855
1963	116.4	910	
1963	*	911	*Adoption of proposed annexation 910
1968	2	1010	
1968	*		*Adoption of proposed annexation 1010
1970	102	1044	
1970	*		*Adoption of proposed annexation 1044
1973	334.5	1096	
1973	*		*Adoption of proposed annexation 1096
1974	722.3	1116	
74 - '75	*		*Adoption of proposed annexation 1116
1977	172.5	77-004	
1977	*		*Adoption of proposed annexation 77-004
1977	50.3	77-013	
1977	*	77-014	*Identical to 77-004
1977	*		*Adoption of proposed annexation 77-013
1977	*		*Adoption of proposed annexation 77-014
1978	59	78-002	
1978	*		*Adoption of proposed annexation 78-002
1979	50.5	79-001	
1979	*		*Adoption of proposed annexation 79-001
1981	72.4	81-011	
1982	*		*Adoption of proposed annexation 81-011 (K)
1983	46	83-001 ⁸³⁻⁰⁰⁵ Truck Parking	
1983	*	83-010	*Adoption of proposed annexation 83-001
1987	1946.9	87-004	*1983 by deed - 1946.9 by survey (see 87-006)
1987	*	87-006	*Adoption of proposed annexation 87-004
1987		87-017	
1987	10.9	87-018	
1988	*	88-005	*Repealed 87-017
1988	*	88-007	*Adoption of proposed annexation 88-005
1988	*	88-009	*Adoption of proposed annexation 87-018
1988	*	454.8 88-010	*Adoption of proposed annexation 88-005
1988	13.1	88-027	
1988	*	88-029	*Adoption of proposed annexation 88-027

City of Georgetown

GEORGETOWN, KENTUCKY

SUE LEWIS, CITY CLERK

CERTIFICATION: KRS 81A.470 FILINGS

I certify I am the duly qualified City Clerk of the City of Georgetown, Kentucky,
and the foregoing 5 pages of Ordinance No. 88-029 is a true, correct and
complete copy duly adopted by the City Commission at a duly convened meeting held on
November 23, 1988, all as appears in the official records of said City.

WITNESS, my hand and Seal of the City of Georgetown, this 18th day of
October, 2005.



Sue Lewis
Signature of City Clerk

11-23

CITY OF GEORGETOWN
ORDINANCE # 88-029

AN ORDINANCE RELATED TO THE ANNEXATION OF
CERTAIN LANDS CONTIGUOUS TO THE BOUNDARIES OF
THE CITY OF GEORGETOWN, KENTUCKY, CONTAINING
13.106 ACRES, MORE OR LESS

WHEREAS, the property described in the attached exhibit, marked Exhibit A, and incorporated herein by this reference, has been proposed for annexation by Ordinance # 88-027 which was adopted on October 26, 1988, and effective on November 2, 1988; and

WHEREAS, all appropriate steps required under Kentucky Revised Statutes Chapter 81A.420 have been satisfied or waived; and

WHEREAS, the property owners in the proposed annexation area have waived all remaining statutory requirements and consented to the proposed annexation, copies of said waiver and consent having been made part of the record in this matter and available for review with the minutes of the Georgetown City Council minutes of November 3, 1988; and

WHEREAS, the property is contiguous to the existing City limits and its having urban character and suitability for further urban development without unreasonable delay, is appropriate for annexation to the City of Georgetown.

NOW, THEREFORE, BE IT ORDAINED BY THE COUNCIL FOR THE CITY OF GEORGETOWN, KENTUCKY, THAT:

SECTION ONE. PURPOSE: the property described in the attached exhibit is urban in character, suitable for further urban land use without unreasonable delay and is contiguous to the existing city limits of the City of Georgetown. It is, therefore, desirable to annex this property to the City of Georgetown, extending the

boundaries of the City to include this property.


SECTION TWO. ANNEXATION: The property described in the attached exhibit is hereby annexed in to the City of Georgetown, all technical requirements having been satisfied or waived by waiver and consent of the property owners, said waiver and consent being filed with the minutes of the November 3, 1988.

SECTION THREE. ZONE CLASSIFICATIONS: After a public hearing before the Joint Planning and Zoning Commission, the Commission voted to recommend to the City Council that the proper zone classification of the annexed property should be as shown on attached map marked Exhibit B, incorporated herein by this reference.

SECTION FOUR. EFFECTIVE DATE: This Ordinance shall take effect upon passage and publication. This Ordinance shall be published on November 23, 1988.


WHEREUPON, the foregoing Ordinance was read for the first time on November 3, 1988, read for the second time, passed and approved on November 17, 1988.

APPROVED BY:



TOM PRATHER, MAYOR

ATTESTED BY:



GLENWOOD WILLIAMS, CLERK

EXHIBIT

LEGAL DESCRIPTION FOR PROPOSED ANNEXATION TERRITORY

A tract of land lying within the city of Georgetown, Scott County, Kentucky.

Beginning in the southern line of Highland Court; thence along the eastern line of Indian Acres Subdivision S 02 30 01 W 1355.41 feet to a fence corner; thence N 89 36 57 E 333.23 feet; thence N 02 55 06 E 631.29 feet; thence N 01 55 38 E 291.15 feet to an iron bar corner; thence N 02 30 01 E 419.95 feet to a point in the south line of Highland Court; thence with same N 88 08 08 W 334.52 feet to the beginning. Containing 10.376 acres.

and;

A tract of land lying within the city of Georgetown, Scott County, Kentucky.

From a point in the southern line of Highland Court, the northeast corner of the Hambrick property (formerly), and along line of same S 02 30 01 W 419.95 feet to the beginning; thence S 87 28 54 E 355.13 feet; thence S 01 56 44 W 83.43 feet; thence S 87 39 29 E 200.00 feet to a set iron bar; thence S 01 50 13 W 75.00 feet to a set iron bar; thence N 87 39 26 W 200.00 feet; thence S 01 50 13 W 135.49 feet; thence N 87 02 09 W 355.48 feet; thence N 01 55 38 E 291.15 feet to the beginning. Containing 2.73 acres.

Basis of the above bearings from previous survey of adjoining property for Billy Vance.

**CITY OF GEORGETOWN
ORDINANCE #88-029
AN ORDINANCE RELATED TO THE
ANNEXATION OF CERTAIN
LANDS CONTIGUOUS TO
THE BOUNDARIES OF
THE CITY OF GEORGETOWN, KENTUCKY
CONTAINING 13.106 ACRES,
MORE OR LESS**

WHEREAS, the property described in the attached exhibit, marked Exhibit A, and incorporated herein by this reference, has been proposed for annexation by Ordinance # 88-027 which was adopted on October 26, 1988, and effective on November 2, 1988; and

WHEREAS, all appropriate steps required under Kentucky Revised Statutes Chapter 81A.420 have been satisfied or waived; and

WHEREAS, the property owners in the proposed annexation area have waived all remaining statutory requirements and consented to the proposed annexation. copies of said waiver and consent having been made part of the record in this matter and available for review with the minutes of the Georgetown City Council minutes of November 3, 1988; and

WHEREAS, the property is contiguous to the existing City limits and its having urban character and suitability for further urban development without unreasonable delay, is appropriate for annexation to the City of Georgetown.

NOW, THEREFORE, BE IT ORDAINED BY THE COUNCIL FOR THE CITY OF GEORGETOWN, KENTUCKY, THAT;

SECTION ONE. PURPOSE: the property described in the attached exhibit is urban in character, suitable for further urban land use without unreasonable delay and is contiguous to the existing city limits of the City of Georgetown. It is, therefore, desirable to annex this property to the City of Georgetown, extending the boundaries of the City to include this property.

SECTION TWO. ANNEXATION: The property described in the attached exhibit is hereby annexed in to the City of Georgetown, all technical requirements having been satisfied or waived by waiver and consent of the property owners, said waiver and consent being filed with the minutes of the November 3, 1988.

SECTION THREE. ZONE CLASSIFICATIONS: After a public hearing before the Joint Planning and Zoning Commission, the Commission voted to recommend to the City Council that the proper zone classification of the annexed property should be as shown on attached map marked Exhibit B, incorporated herein by this reference.

SECTION FOUR. EFFECTIVE DATE: This Ordinance shall take effect upon passage and publication. This Ordinance shall be published on November 23, 1988.

WHEREUPON, the foregoing Ordinance was read for the first time on November 3, 1988, read for the second time, passed and approved on November 17, 1988.

**APPROVED BY:
TOM PRATHER, MAYOR**

**ATTESTED BY:
GLENWOOD WILLIAMS, CLERK**

**EXHIBIT
LEGAL DESCRIPTION FOR PROPOSED ANNEXATION TERRITORY**

A tract of land lying within the city of Georgetown, Scott County, Kentucky.

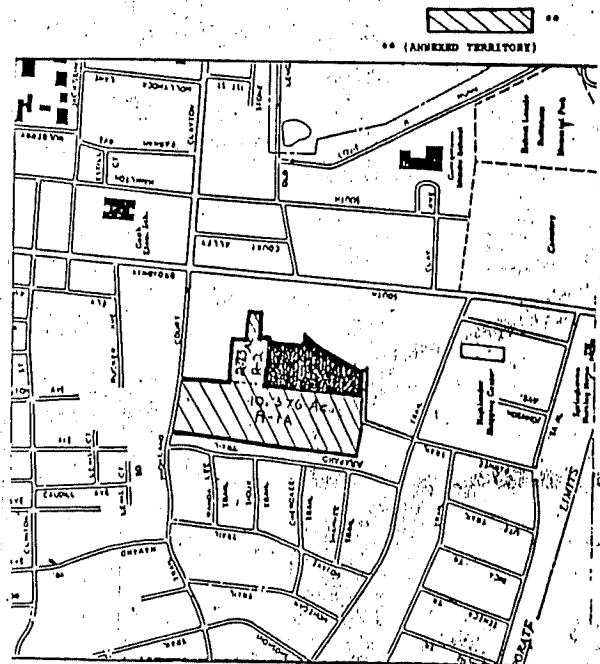
Beginning in the southern line of Highland Court; thence along the eastern line of Indian Acres Subdivision S02 30 01 W 1355.41 feet to a fence corner; thence N 89 36 57 E 333.23 feet; thence N 02 55 06 E 631.29 feet; thence N 01 55 38 E 291.15 feet to an iron bar corner; thence N 02 30 01 E 419.95 feet to a point in the south line of Highland Court; thence with same N 88 08 08 W 334.52 feet to the beginning. Containing 10.376 acres. and;

A tract of land lying within the City of Georgetown, Scott County, Kentucky.

From a point in the southern line of Highland Court, the northeast corner of the Hambrick property (formerly), and along line of same S 02 30 01 W 419.95 feet to the beginning; thence S 87 28 54 E 355.13 feet; thence S 01 56 44 W 83.43 feet; thence S 87 39 29 E 200.00 feet to a set iron bar; thence S 01 50 13 W 75.00 feet to a set iron bar; thence N 87 39 26 W 200.00 feet; thence S 01 50 13 W 135.49 feet; thence N 87 02 09 W 355.48 feet; thence N 01 55 38 E 291.15 feet to the beginning. Containing 2.73 acres.

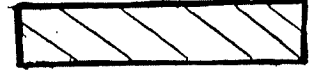
Basis of the above bearings from previous survey of adjoining property for Billy Vance
Legal Number 689. Published in The Georgetown News & Times on November 23, 1988.

**EXHIBIT
PROPOSED ZONING FOR ANNEXED TERRITORY**



EXHIBIT

PROPOSED ZONING FOR ANNEXED TERRITORY



**

** (ANNEXED TERRITORY)

