

**Georgetown Annexation  
 Information**

TREY GRAYSON  
 SECRETARY OF STATE  
 COMMONWEALTH OF KENTUCKY  
 BY Gandie Adkins

Year	Acreage	Ordinance Number	Comments
1951	37.2	609	
1955	83	724	Ord 724 Amended Ord 723
1956	48.7	733	
1957	26.1	767	
1957	18.6	769	
1957	*	776	*Adoption of proposed annexation 769
1959	118.4	812	
1959	74.3	819	
1959	*	824	*Adoption of proposed annexation 819
1960	95	853	
1960	67.5	855	
1961	*	863B	*Adoption of proposed annexation 855
1963	116.4	910	
1963	*	911	*Adoption of proposed annexation 910
1968	2	1010	
1968	*		*Adoption of proposed annexation 1010
1970	102	1044	
1970	*		*Adoption of proposed annexation 1044
1973	334.5	1096	
1973	*		*Adoption of proposed annexation 1096
1974	722.3	1116	
74 - '75	*		*Adoption of proposed annexation 1116
1977	172.5	77-004	
1977	*		*Adoption of proposed annexation 77-004
1977	50.3	77-013	
1977	*	77-014	*Identical to 77-004
1977	*		*Adoption of proposed annexation 77-013
1977	*		*Adoption of proposed annexation 77-014
1978	59	78-002	
1978	*		*Adoption of proposed annexation 78-002
1979	50.5	79-001	
1979	*		*Adoption of proposed annexation 79-001
1981	72.4	81-011	
1982	*		*Adoption of proposed annexation 81-011 (K)
1983	46	<del>83-001</del> <sup>83-005</sup> Truck Parking	
1983	*	83-010	*Adoption of proposed annexation 83-001
1987	1946.9	87-004	*1983 by deed - 1946.9 by survey (see 87-006)
1987	*	87-006	*Adoption of proposed annexation 87-004
1987		87-017	
1987	10.9	87-018	
1988	*	88-005	*Repealed 87-017
1988	*	88-007	*Adoption of proposed annexation 88-005
1988	*	88-009	*Adoption of proposed annexation 87-018
1988	*	88-010	*Adoption of proposed annexation 88-005
1988	13.1	88-027	
1988	*	88-029	*Adoption of proposed annexation 88-027

# City of Georgetown

GEORGETOWN, KENTUCKY

SUE LEWIS, CITY CLERK

## CERTIFICATION: KRS 81A.470 FILINGS

I certify I am the duly qualified City Clerk of the City of Georgetown, Kentucky,  
and the foregoing 3 pages of Ordinance No. 91-023 is a true, correct and  
complete copy duly adopted by the City Commission at a duly convened meeting held on  
December 5, 1991, all as appears in the official records of said City.

WITNESS, my hand and Seal of the City of Georgetown, this 17<sup>th</sup> day of  
October, 2005.



Sue Lewis  
Signature of City Clerk

ORDINANCE NO. 91-023

AN ORDINANCE RELATING TO THE PROPOSED ANNEXATION  
OF CERTAIN LANDS LYING ADJACENT TO THE EAST  
BOUNDARY OF THE CITY OF GEORGETOWN AND ADJACENT  
TO AND CONTIGUOUS WITH THE PRESENT CITY.

NOW, THEREFORE, BE IT ORDAINED BY THE GEORGETOWN CITY  
COUNCIL:

SECTION I: That it is deemed desirable and is hereby proposed to annex to the City of Georgetown, Kentucky, [hereinafter the City] thereby extending the boundaries of the City to include that certain tract of land which is now embraced within the County of Scott, and which is adjacent to and contiguous with the present city boundary and which, by reason of population density, use and proposed use, is urban in character, and suitable for immediate development for urban purposes without unreasonable delay, and which tract is more particularly described as follows:


[SEE ATTACHED DESCRIPTION]

SECTION II: That this Ordinance shall become effective on the date of its passage and publication.

WHEREUPON, the foregoing Ordinance was read for the first time on November 21, 1991, read for the second time, passed and approved on December 5, 1991.

  
TOM PRATHER, MAYOR

ATTEST:

  
GLENWOOD C. WILLIAMS,  
CITY CLERK

SURVEY DESCRIPTION  
Elkwood Estates  
Tract I

A tract of land lying along and south of Highway 460 in Scott County, Kentucky.

Beginning at a concrete monument in the southern right-of-way of Highway 460 at a fence corner; thence with a fence

S 07 30'14" W 2021.02 feet to the center of Elkhorn Creek;  
thence upstream with the center of said creek

N 74 08'07" E 165.47 feet to a point opposite the mouth of  
Lane's run; thence upstream and with the center of  
Lane's Run

N 03 51'34" E 532.93 feet; thence

N 69 00'14" E 651.09 feet; thence

N 88 01'07" E 330.84 feet; thence

N 33 47'54" E 349.33 feet; thence

N 01 12'19" E 314.52 feet; thence

N 24 35'52" E 487.89 feet; thence

N 50 35'42" E 204.04 feet; thence

N 25 59'16" E 37.89 feet to a point in the southern right-of-way  
of Highway 460; thence with said right-of-way

N 82 32'39" W 81.46 feet; thence

N 02 05'12" W 10.00 feet; thence

S 87 54'48" W 86.09 feet; thence

S 89 34'38" W 805.24 feet; thence

S 03 07'28" W 20.14 feet; thence

S 87 25'49" W 474.88 feet to the beginning.

Containing 37.597 acres.

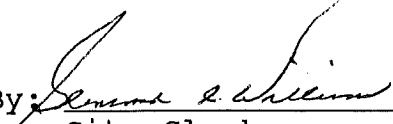
Basis of bearings in the above description is survey of adjoining Tuttle property by C. Tom Price, L.S. determined by the location of monuments in the field.


Being a part of the same property conveyed to Elkwood Estates, Inc. by deed dated January 3, 1979 and recorded in the office of the Scott County Court Clerk in Deed Book 143, at page 366.

Passed and adopted this 5<sup>th</sup> day of December, 1991.

ATTEST:

CITY OF GEORGETOWN,  
KENTUCKY

By:   
City Clerk

By:   
Title: Mayor  
Date: 12/5/91

georgtwn.fra

4/5/91