

Georgetown Annexation
 Information

TREY GRAYSON
 SECRETARY OF STATE
 COMMONWEALTH OF KENTUCKY
 BY Gantle Adkinson

Year	Acreage	Ordinance Number	Comments
1951	37.2	609	
1955	83	724	Ord 724 Amended Ord 723
1956	48.7	733	
1957	26.1	767	
1957	18.6	769	
1957	*	776	*Adoption of proposed annexation 769
1959	118.4	812	
1959	74.3	819	
1959	*	824	*Adoption of proposed annexation 819
1960	95	853	
1960	67.5	855	
1961	*	863B	*Adoption of proposed annexation 855
1963	116.4	910	
1963	*	911	*Adoption of proposed annexation 910
1968	2	1010	
1968	*		*Adoption of proposed annexation 1010
1970	102	1044	
1970	*		*Adoption of proposed annexation 1044
1973	334.5	1096	
1973	*		*Adoption of proposed annexation 1096
1974	722.3	1116	
74 - '75	*		*Adoption of proposed annexation 1116
1977	172.5	77-004	
1977	*		*Adoption of proposed annexation 77-004
1977	50.3	77-013	
1977	*	77-014	*Identical to 77-004
1977	*		*Adoption of proposed annexation 77-013
1977	*		*Adoption of proposed annexation 77-014
1978	59	78-002	
1978	*		*Adoption of proposed annexation 78-002
1979	50.5	79-001	
1979	*		*Adoption of proposed annexation 79-001
1981	72.4	81-011	
1982	*	83-005	*Adoption of proposed annexation 81-011 (K)
1983	46	83-001 Truck Parking	
1983	*	83-010	*Adoption of proposed annexation 83-001
1987	1946.9	87-004	*1983 by deed - 1946.9 by survey (see 87-006)
1987	*	87-006	*Adoption of proposed annexation 87-004
1987		87-017	
1987	10.9	87-018	
1988	*	88-005	*Repealed 87-017
1988	87	88-007	*Adoption of proposed annexation 88-005
1988	*	88-009	*Adoption of proposed annexation 87-018
1988	*	88-010	*Adoption of proposed annexation 88-005
1988	454.8	88-010	
1988	13.1	88-027	
1988	*	88-029	*Adoption of proposed annexation 88-027

City of Georgetown
GEORGETOWN, KENTUCKY

SUE LEWIS, CITY CLERK

CERTIFICATION: KRS 81A.470 FILINGS

I certify I am the duly qualified City Clerk of the City of Georgetown, Kentucky,
and the foregoing 6 pages of Ordinance No. 05-010 is a true, correct and
complete copy duly adopted by the City Commission at a duly convened meeting held on
June 16, 2005, all as appears in the official records of said City.

WITNESS, my hand and Seal of the City of Georgetown, this 20th day of
October, 2005.



Sue Lewis
Signature of City Clerk

CITY OF GEORGETOWN
ORDINANCE NO. 05-10

Sponsors: Tim Jenkins and Bias Tilford

AN ORDINANCE RELATED TO THE ANNEXATION OF CERTAIN REAL PROPERTY CONSISTING OF THREE TRACTS OF LAND CONTAINING A TOTAL OF 22.51 ACRES, MORE OR LESS, OWNED BY WILLIAM BEVINS AND ANN B. BEVINS, HUSBAND AND WIFE, UNDER CONTRACT OF SALE TO CANEWOOD, LLC, A KENTUCKY LIMITED LIABILITY COMPANY, ONE TRACT OF 9.51 ACRES, ONE TRACT OF 1.70 ACRES, AND ONE TRACT OF 11.30 ACRES, ALL THREE TRACTS SITUATED EASTERLY OF AND CONTIGUOUS TO CANEWOOD SUBDIVISION, UNIT 3-B, IN SCOTT COUNTY, KENTUCKY, ADJACENT TO THE CITY LIMITS OF GEORGETOWN, KENTUCKY.

WHEREAS, William Bevins and Ann B. Bevins of 1555 Frankfort Road, Georgetown, Scott County, Kentucky, have consented to the annexation of said real property; and

WHEREAS, all appropriate steps required under Chapter 81A of the Kentucky Revised Statutes have been performed or waived; and

WHEREAS, a copy of said consent having been made a part of the record in this matter and available for review with the minutes of this meeting; and

WHEREAS, said property is now embraced within the County of Scott, Kentucky, and is contiguous to the existing city limits and, having urban character, is appropriate for annexation in its entirety to the City of Georgetown.

NOW, THEREFORE, BE IT ORDAINED BY THE CITY OF GEORGETOWN:

SECTION I. PURPOSE: The hereinafter described property is urban in character and is contiguous to the existing city limits of the City of Georgetown. It is, therefore, desirable to annex this property to the City of Georgetown, extending the boundaries of the city to include this property described as follows:


SEE LEGAL DESCRIPTION OF PROPERTY ANNEXED (CONSISTING OF THREE TRACTS) ATTACHED HERETO, INCORPORATED HEREIN, AND MADE A PART HEREOF BY REFERENCE AS EXHIBIT "A".

SECTION II. ANNEXATION: The above described real property is hereby annexed into the City of Georgetown, all technical requirements having been satisfied or waived by consent being filed with the minutes of Georgetown City Council meeting dated the 2nd day of JUNE, 2005.


SECTION III. ZONE CLASSIFICATION: The annexation of this property shall not affect its zoning classification.

SECTION IV. EFFECTIVE DATE: This Ordinance shall become effective upon publication on the 22nd day of JUNE, 2005.

WHEREUPON, the foregoing Ordinance was read for the first time on the 2nd day of JUNE, 2005, read for the second time, passed and approved on the 16th day of JUNE, 2005.


EVERETTE L. VARNEY
Mayor


ATTEST:


SUE LEWIS
CITY CLERK
Georgetown, Kentucky

STATE OF KENTUCKY)
(SCT.
COUNTY OF SCOTT)

I, Clerk of the City of Georgetown, Kentucky, and as such custodian of the Seal and all the records of or pertaining to said City, do hereby certify the foregoing to be a true and accurate copy of Ordinance No. 05-10 relating to the annexation of certain real property consisting of three tracts of land containing a total of 22.51 acres, more or less, owned by William Bevins and Ann B. Bevins, husband and wife, all three tracts situated easterly of and contiguous to Canewood Subdivision, Unit 3-B, in Scott County, Kentucky, and adjacent to the City Limits of Georgetown, Kentucky.

IN TESTIMONY WHEREOF, witness my hand, the Seal of said City, on this the 16th day of June, 2005.


SUE LEWIS
CITY CLERK
Georgetown, Kentucky

LEGAL DESCRIPTION
PROPOSED ZONE R-2 (PUD)
9.51 ACRES
(TRACT 1)

EXHIBIT "A"

All that tract or parcel of land being situated easterly of and contiguous to Canewood Subdivision, Unit 3-B in Scott County, Kentucky and being more particularly described as follows, to wit:

Beginning at a point in the line of Canewood Subdivision, Unit 3-B, thence with the line of Canewood Subdivision, Unit 3-B N 13°04'53" E – 1385.60' more or less to a point, thence leaving the line of Canewood Subdivision, Unit 3-B S 79°25'13" E – 32.45' more or less to a point, S 74°31'02" E – 69.54' more or less to a point, S 81°01'11" E – 36.29' more or less to a point, S 70°12'19" E – 163.04' more or less to a point, S 13°04'56" W – 1367.64' more or less to a point, and N 76°55'04" W – 300.00' more or less to the beginning and containing 9.51 acres more or less.

LEGAL DESCRIPTION
PROPOSED ZONE R-2 (PUD)
1.70 ACRES
(TRACT 2)

Beginning at a point in the line of Tract 1 described above, said point being a corner to the existing R-2 zone, thence with the line of Tract 1 N 13°04'56" E – 34.22' more or less to a point, thence leaving the line of Tract 1 and continuing with the line of the proposed C-1 zone S 76°02'19" E – 99.65' more or less to a point, S 60°45'20" E – 33.15' more or less to a point, S 64°56'20" E – 66.49' more or less to a point, S 70°40'48" E – 42.09' more or less to a point, S 67°19'23" E – 37.46' more or less to a point, S 47°30'58" E – 100.24' more or less to a point, S 60°21'27" E – 108.74' more or less to a point, S 64°07'43" E – 88.34' more or less to a point, S 71°41'38" E – 52.41' more or less to a point, S 61°21'04" E – 63.27' more or less to a point, S 52°42'03" E – 57.35' more or less to a point, S 42°37'09" E – 73.80' more or less to a point, S 51°15'16" E – 69.85' more or less to a point, S 55°32'15" E – 52.14' more or less to a point, S 66°17'19" E – 47.12' more or less to a point, S 72°50'27" E – 67.49' more or less to a point, S 61°36'53" E – 100.65' more or less to a point, S 50°36'15" E – 68.72' more or less to a point, S 33°12'01" E – 101.56' more or less to a point, S 25°29'30" E – 30.21' more or less to a point, thence leaving the line of the proposed C-1 zone S 24°18'43" W – 27.21' more or less to a point, common corner to the existing R-2 zone, thence with the line of the existing R-2 zone N 54°59'26" W – 367.32' more or less to a point, N 55°05'33" W – 204.99' more or less to a point, N 58°23'47" W – 574.11' more or less to a point, N 66°26'47" W – 177.73' more or less to the beginning and containing 1.70 acres more or less.

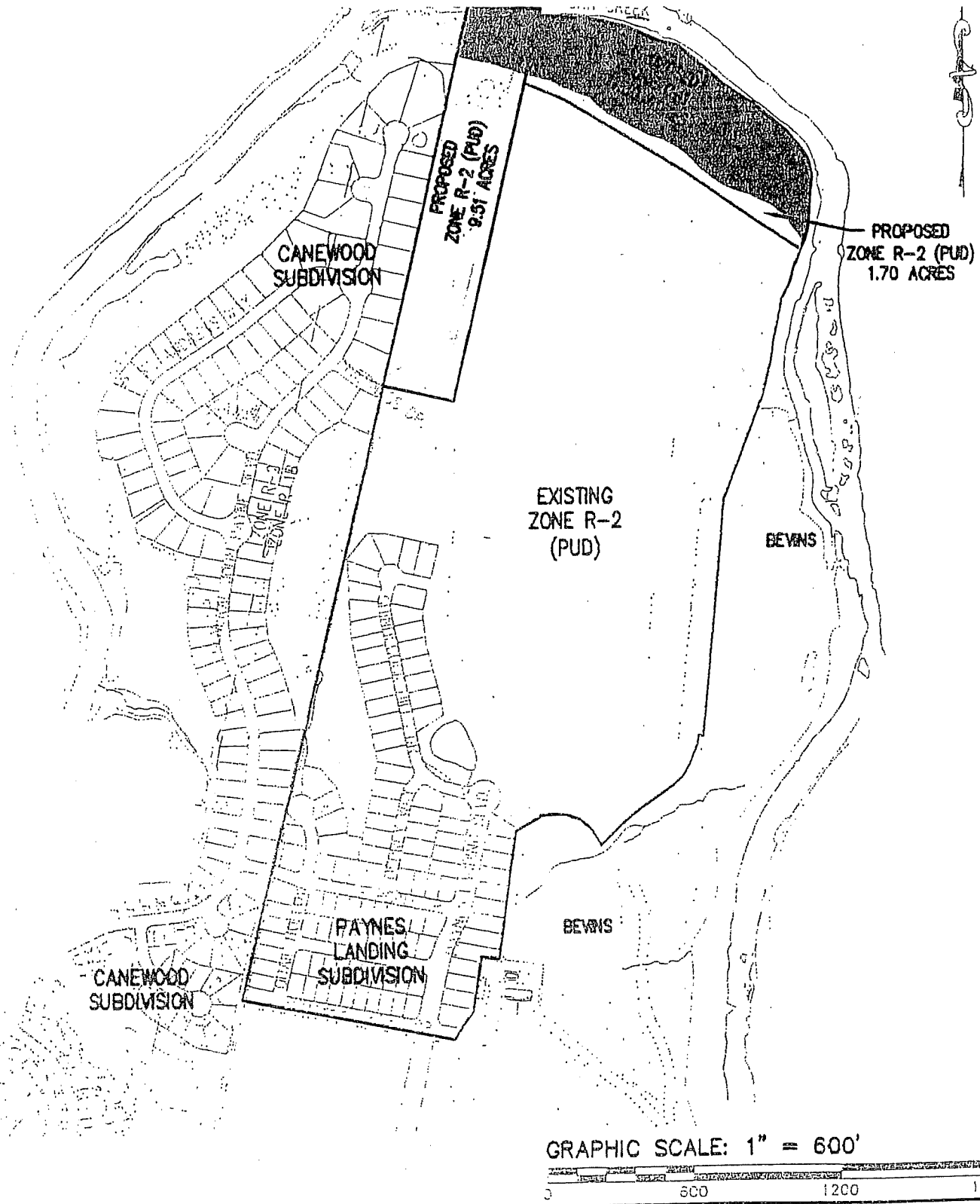
LEGAL DESCRIPTION
PROPOSED ZONE C-1
11.30 ACRES

EXHIBIT 'A'
page 2

All that tract or parcel of land being situated easterly of and contiguous to Canewood Subdivision, Unit 3-B in Scott County, Kentucky and being more particularly described as follows, to wit:

Beginning at a point in the line of Canewood Subdivision, Unit 3-B, thence with the line of Canewood Subdivision, Unit 3-B N 13°05'14" E - 213.91' more or less to a point, thence leaving the line of Canewood Subdivision, Unit 3-B S 86°28'20" E - 304.22' more or less to a point, S 13°04'56" W - 33.26' more or less to a point, S 87°34'34" E - 87.85' more or less to a point, S 86°50'57" E - 97.16' more or less to a point, S 79°26'42" E - 52.84' more or less to a point, S 76°54'51" E - 114.48' more or less to a point, S 68°24'33" E - 53.02' more or less to a point, S 64°48'42" E - 98.47' more or less to a point, S 75°38'42" E - 74.09' more or less to a point, S 62°37'57" E - 9.90' more or less to a point, S 50°28'37" E - 47.27' more or less to a point, S 50°07'52" E - 60.32' more or less to a point, S 48°26'59" E - 55.93' more or less to a point, S 47°33'59" E - 72.49' more or less to a point, S 53°49'22" E - 84.04' more or less to a point, S 56°58'58" E 36.37' more or less to a point, S 55°02'29" E - 30.94' more or less to a point, S 52°06'31" E - 36.91' more or less to a point, S 49°21'03" E - 42.00' more or less to a point, S 49°20'05" E - 107.62' more or less to a point, S 35°44'50" E - 90.33' more or less to a point, S 31°24'07" E - 48.00' more or less to a point, S 19°32'02" E - 30.51' more or less to a point, S 11°56'01" E - 40.72' more or less to a point, S 06°25'40" W - 69.41' more or less to a point, S 03°33'03" W - 42.14' more or less to a point, S 05°06'26" W - 80.99' more or less to a point, S 11°34'50" W - 39.85' more or less to a point, S 15°49'19" W - 39.54' more or less to a point, S 24°18'43" W - 9.18' more or less to a point, N 25°29'30" W - 30.21' more or less to a point, N 33°12'01" W - 101.56' more or less to a point, N 50°36'15" W - 68.72' more or less to a point, N 61°36'53" W - 100.65' more or less to a point, N 72°50'27" W - 67.49' more or less to a point, N 66°17'19" W - 47.12' more or less to a point, N 55°32'15" W - 52.14' more or less to a point, N 51°15'16" W - 69.85' more or less to a point, N 42°37'09" W - 73.80' more or less to a point, N 52°42'03" W - 57.35' more or less to a point, N 61°21'04" W - 63.27' more or less to a point, N 71°41'38" W - 52.41' more or less to a point, N 64°07'43" W - 88.34' more or less to a point, N 60°21'27" W - 108.74' more or less to a point, N 47°30'58" W - 100.24' more or less to a point, N 67°19'23" W - 37.46' more or less to a point, N 70°40'48" W - 42.09' more or less to a point, N 64°56'20" W - 66.49' more or less to a point, N 60°45'20" W - 33.15' more or less to a point, N 76°02'19" W - 99.65' more or less to a point, N 70°12'19" W - 163.04' more or less to a point, N 81°01'11" W - 36.29' more or less to a point, N 74°31'02" W - 69.54' more or less to a point, and N 79°25'13" W - 32.45' more or less to the beginning and containing 11.30 acres more or less.

See drawing of subject property (described above), attached hereto and made a part hereof by reference.



ZONE MAP AMENDMENT APPLICATION

Sherman Carter Barnhart PSC

ARCHITECTURE • LANDSCAPE ARCHITECTURE • CIVIL ENGINEERING
 2405 WASHINGTON ROAD • LEVINGTON, KY 40504 • PH 253-2211 • FAX 253-2211-1449

DATE: 04/27/05 | PROJECT NO. 0425

DRAWN CBS

PROJECT NAME PAYNES LANDING SUBDIVISIONS
 PROJECT LOCATION US 460 GEORGETOWN, KY.