

CITY OF GRAYSON

302 EAST MAIN STREET

Phone (606) 474-6651 SECRETARY OF STATE

RECEIVED

APR 20 1981

Office
Of The Mayor

April 16, 1981

COMMONWEALTH OF KENTUCKY

Eugene W. Harrell
Secretary of State
Frankfort, Kentucky 40601

Dear Sir;

Enclosed is the Incorporation of the City of Grayson, Ordinances on annexation and maps of our boundaries.

The City of Grayson was incorporated in 1844 and is a Fourth Class City.

Population count for 1980 is 3423.

Sincerely,

Martha LeMaster

Martha LeMaster
City Clerk

Enclosures

M1/lac

enc. Feb. 6, 1844

also Feb 22, 1860

Carter County

1844

Trustees incorporated and may levy taxes.

SEC. 3. That said Trustees are hereby made a body politic, with power to levy a tax on the tithables and property of said town, not to exceed fifty cents on each tithe, and twenty five cents on the one hundred dollars worth of property; and are hereby invested with power to contract and be contracted with, sue and be sued, plead and be impleaded, in any matter touching the government of said town, in pursuance of the powers hereby granted.

May pass by laws.

SEC. 4. Said Trustees are empowered, a majority of them concurring, to pass any laws for the government of said town, not inconsistent with the constitution and laws of this State, and the powers herein delegated, which shall be in writing and recorded by the Clerk of the County Court: *Provided, however,* That no act of said Trustees whatever, shall be binding, unless a majority of them concur therein.

Approved, February 6, 1844.

CHAPTER 136.

AN ACT to incorporate the town of Grayson, in the county of Carter.

Town established.

SEC. 1. *Be it enacted by the General Assembly of the Commonwealth of Kentucky,* That the town of Grayson, in the county of Carter, be, and the same is hereby established upon the plan, and by the boundaries heretofore laid down by the citizens and original proprietors of said town, which is hereby ratified and confirmed.

Trustees to make deeds.

SEC. 2. That the title to the lots in said town is hereby vested in the Trustees of said town, and it shall be the duty of said Trustees to make a deed or deeds to the purchasers of said lots, when requested by written order from the original owners thereof, and no deed shall pass title without such order.

County Court to appoint Trustees and fill vacancies.

SEC. 3. The County Court, a majority of all the Justices in commission concurring therein, shall appoint five Trustees for said town, and in like manner, shall fill vacancies that may, from time to time, happen, by death, resignation or otherwise.

Trustees may pass by-laws.

SEC. 4. That said Trustees shall have power to make by-laws for the government of said town, not inconsistent with the laws and constitution of this State.

May levy a tax.

SEC. 5. They shall have power to levy a tax on the tithables and real estate of the said town, not to exceed twenty five cents on the hundred dollars worth of property, and fifty cents per tithe per annum, for the purpose of improving said town.

Created a body politic.

SEC. 6. That they shall have power to contract and be contracted with, in all cases that come within the purview of this charter, and to sue and be sued, in the courts of this Commonwealth, having cognizance of the subject matter to be litigated.

SEC. 7. In all cases a majority of said Trustees must concur to make their official acts binding.

1844

Citizens may elect Trustees, how and when.

SEC. 8. That whenever the citizens residing in said town, or owning town lots therein, four fifths concurring, shall petition the County Court of said County for that purpose, it shall be the duty of said court to make an order that said citizens shall be allowed, annually, to elect their Trustees, and shall make an order specifying the day of the year on which said election shall be held; and in case of a vacancy, the County Court shall appoint a Trustee, whose office shall expire at the ensuing election: *Provided, however,* The Trustees herein directed to be appointed or elected, shall continue in office until others are appointed or elected in their place.

SEC. 9. It shall be the duty of the County Court Clerk, or his deputy, to act as Clerk for said Trustees, and record all their proceedings in a book for that purpose kept.

County Court Clerk to act as Clerk of Trustees.

SEC. 10. The citizens of said town shall be compelled to work on such public road or roads, as the County Court may see proper to allot them, under the general provisions of the law, not to exceed one half mile from said town.

Citizens to work on roads.

Approved, February 6, 1844.

CHAPTER 140.

AN ACT for the benefit of Benjamin F. Pew, of Rockcastle county.

WHEREAS, in a suit in chancery in the Rockcastle Circuit Court, John R. Russell, complainant, and the heirs of Joseph Thompson, deceased, were defendants, a decree was pronounced, ordering a sale of a tract of land, including the place whereon the said Thompson died, in Rockcastle county, Josiah Jopling became the purchaser of about one hundred and sixty acres, and sold the same to Benjamin F. Pew—therefore,

Be it enacted by the General Assembly of the Commonwealth of Kentucky, That upon the assent of said Jopling, Schuyler Barnett, the Commissioner in said decree, be, and he is authorized to convey to the said Pew, all the right and title of the defendants in said land: *Provided,* It shall appear that the land has not been redeemed as required by law.

Approved, February 9, 1844.

CHAPTER 141.

AN ACT to authorize the establishment of a public Warehouse at the landing of Henry Wright, in Hickman county.

Be it enacted by the General Assembly of the Commonwealth of Kentucky, That there is hereby established a public Warehouse at the landing of Henry Wright, on the Mississippi river, in Hickman county; and that the County Court of Hickman shall have power to appoint tobacco Inspectors, for

1860.

subject to under the laws of this Commonwealth, for having failed to file his affidavit in the courts of this Commonwealth, as required by law, for the importation of certain slaves into this Commonwealth, which slaves he still retains, and to which he has the undisputed title.

§ 2. This act shall be in force from the date of its passage.

Approved February 22, 1860.

CHAPTER 453.

AN ACT to prevent the destruction of fish in Fleming creek, in Fleming county.

Be it enacted by the General Assembly of the Commonwealth of Kentucky:

§ 1. That hereafter it shall be unlawful for any person or persons, by means of any seine, drag-net, trap, or similar contrivance, to take or catch fish of any kind in the waters of Fleming creek, between the mouth of said creek and Jackson's mills: *Provided*, That it shall be lawful to catch or take in any manner, minnows or other small fish for bait, but for no other purpose.

§ 2. Any person offending against the provisions of this act shall be fined any sum not less than two and not exceeding thirty dollars; in the discretion of a jury, recoverable by warrant before a justice of the peace or county judge, or upon indictment or presentment by a grand jury in the circuit court of Fleming county.

§ 3. Any person convicted under this act shall stand committed to the county jail until the fine and costs are actually paid or satisfied by imprisonment, at the rate of one day for each two dollars of the fine imposed.

Approved February 22, 1860.

CHAPTER 455.

AN ACT to amend an act to reduce into one the several acts concerning the town of Campbellsville, in Taylor county.

Be it enacted by the General Assembly of the Commonwealth of Kentucky:

§ 1. That on the second Monday in May, 1860, and every four years thereafter, the citizens of the town of Campbellsville shall elect a police judge for said town, under the same rules and regulations as now prescribed by law under an act, entitled "An act to reduce into one the several acts concerning the town of Campbellsville, in Taylor county," approved March 24th, 1851.

§ 2. That said police judge shall have jurisdiction, both civil and criminal, throughout the county of Taylor, and

1860.

all the other powers given by the before recited act to which this is an amendment.

§ 3. That on the second Monday in May, 1860, and every two years thereafter, the citizens of the town aforesaid shall elect a town marshal, who shall have the same power, and be governed by the same rules and regulations, as prescribed by the act aforesaid.

§ 4. That said town marshal shall give bond in the Taylor county court in the same manner, and conditioned in the same way, as constables of this State are required to do and perform.

§ 5. Should a vacancy occur in either of the foregoing offices, the board of trustees for the town aforesaid shall order an election to be holden to fill such vacancy until the next regular election, first giving ten days' notice by posting the same on the court-house door, in the town aforesaid.

§ 6. That before any deputy marshal shall be appointed by the marshal of the town of Campbellsville, a majority of all the trustees of said town shall concur in said appointment; and the marshal shall be responsible for his deputy's acts in all cases which, by law, the said marshal would be responsible.

§ 7. That all laws coming within the purview of this act, and contrary to the same, are hereby repealed.

§ 8. This act to be in force from its passage.

Approved February 22, 1860.

CHAPTER 456.

AN ACT to incorporate the town of Grayson, in Carter county.

WHEREAS, It is represented to the General Assembly of the Commonwealth of Kentucky, that the town of Grayson, Carter county, has never been legally established; therefore,

Be it enacted by the General Assembly of the Commonwealth of Kentucky:

§ 1. That the town of Grayson, in the county of Carter, as the same is now laid out by the county court of said county, the same is hereby established and incorporated, with the several streets and alleys, and the lots, as respectively laid out and numbered, or may hereafter be laid out: *Provided*, That the ground thus laid out shall not exceed one hundred acres.

§ 2. That George W. Littlejohn, Allen Duncan, Isaiah Drake, John Ratcliffe, and William Bowling, be, and are hereby, appointed trustees of said town, and shall remain in office until the first Monday in June, 1860; and, upon which day, and upon the first Monday in June in each suc-

Town incorporated.

Trustees—term of office, and when elected.

1860.

ceeding year, the free white male citizens of said town, entitled by law to vote for representatives to the General Assembly of the Commonwealth of Kentucky, of the age of twenty-one years and upwards, shall meet at the court-house in said town, and choose five fit persons by vote, *viva voce*, to serve as trustees of said town for one year, and until their successors shall be elected and qualified.

Powers of trustees.

§ 3. That said trustees and their successors in office are hereby created a body corporate and politic, with powers to enact ordinances and by-laws and regulations for the government of said town, not inconsistent with the constitution and laws of the United States or of this State; to levy a tax on the real and personal estate and tithes of said town; to appoint an assessor to value said property, and to make a list of tithes, and a collector to collect the tax to be appropriated by the trustees to meet the ordinary expenses of said town, and for the improvement thereof: *Provided*, That the tax shall not exceed the sum of twenty-five cents on the hundred dollars, or one dollar and fifty cents on each tithe within the boundary of said town in any one year.

Collector—his powers.

§ 4. That said collector shall have power to collect the taxes assessed, and for that purpose may make distress and sales as sheriffs are now by law authorized to do. The trustees shall require him to give bond with security, and shall make him a reasonable compensation for his services.

Clerk—his duties.

§ 5. That the trustees may appoint a clerk, whose duty it shall be to keep a fair record of the proceedings of the board of trustees; he shall give public notice by advertisement in said town of any election of trustees at least ten days before such election; and it shall be his duty, with the sheriff of said county, to conduct such election; to determine the qualifications of voters; to declare the persons elected, and record the same.

Majority of trustees to exercise powers granted in this act.

§ 6. That it shall require the concurrence of a majority of the trustees to exercise the powers granted in this act; and in the event of a failure to make an election on the first Monday in June, 1860, the trustees herein appointed shall continue in office until their successors are duly elected and qualified; said trustees shall have power to fill all vacancies in their own body, occurring between the times of holding election.

Officers to take oath.

§ 7. That said trustees, assessor, collector, and clerk, authorized herein, shall take an oath before a justice of the peace of Carter county, well and truly to perform the duties of their respective offices before entering upon the same.

May tax shows, &c.

§ 8. The trustees shall have power to tax shows or exhibitions within the limits of said town, and for the space of

1860.

one mile from same, any sum that they, by their by-laws, may declare; but in no case to permit shows or exhibitions in the court-house.

To suppress gaming-houses, &c.

§ 9. They shall have power, and it shall be their duty, to suppress all gaming-houses and houses of ill-fame, and to fine those who may violate their ordinances any sum not exceeding twenty-five dollars for each offense, except for disturbing religious worship, riots, routs, unlawful assemblies, and breaches of the peace, where the penalty may be fifty dollars, and may be recovered before the police judge hereinafter provided for, or any justice of the peace residing in the district in which the said town is located.

Police judge to be elected.

§ 10. That the persons entitled to vote for trustees of said town on the first Monday in August next, at the court-house in said town, and every four years thereafter, between the hours of nine o'clock in the morning and four o'clock P. M., shall elect a judicial officer, to be styled the police judge of the town of Grayson, to hold his office for four years, and until his successor shall be elected and qualified; and whenever a vacancy shall occur before the said four years have expired; then the trustees shall order an election to be held to fill such vacancy; and the clerk of the election shall give notice of said election at least ten days before said election takes place, in four of the most public places in said town; that before the said police judge shall enter upon the duties of his office, he shall take an oath to discharge the duties thereof faithfully and impartially, without favor, fear, or affection; to the best of his ability perform the duties of his office, and such other oaths as are required by the constitution and laws of Kentucky; he shall be a conservator of the peace throughout Carter county; that his civil jurisdiction shall be the same as that justices of the peace have within the limits of the town of Grayson, and of such other civil causes within the county of Carter as may be agreed to be brought before him: *Provided*, That any party may require a jury in the same manner as the law requires in actions before justices of the peace: *And provided*, Any party dissatisfied may have the right to appeal, in the same manner, and under the same regulations, as is now given by law in cases triable before justices of the peace; in all criminal and penal cases the said police judge shall have the same jurisdiction as a court of inquiry, as justices of the peace now or may hereafter by law have in criminal and penal cases, and shall proceed in the same manner; he shall return all bonds, recognizances, transcripts, or other records connected with any criminal prosecution originating before him to the courts, as magistrates are now required to do; he shall have jurisdiction of all cases arising under the ordinances of

To take oath.

Powers and jurisdiction.

1860.

the said town and by-laws of the same, and shall have power to enter judgment and award execution accordingly; he shall have power and authority to grant attachments where the amount claimed does not exceed fifty dollars; he may grant injunctions and restraining orders, and writs of *habeas corpus*, issue writs in civil and criminal cases to be served in said county, prescribed by the several acts authorizing justices of the peace to grant attachments, injunctions, restraining orders, writs of *habeas corpus*, and issue warrants; it shall be the duty of said judge to keep a record of his official acts, a copy of which shall be evidence in causes pending in any court of record in this State, and shall have the same effect as records of justices of the peace; he shall have power to issue summons for witnesses to give evidence before him, and upon their failure to attend, to issue compulsory process to cause their attendance; he shall have power to fine and imprison for contempt: *Provided*, The fine shall not exceed five dollars, and imprisonment exceed eight hours. The said police judge shall hold monthly terms for the trial of civil causes on some day to be fixed by him, and shall be entered of record; he shall also appoint and enter of record a monthly return day for executions returnable on that day, not less than thirty nor more than seventy days from the time they issue. That the same officers superintend the election of police judge and marshal, and shall make out and sign a certificate showing the result, and return the same with the poll book to the board of trustees, who shall issue a certificate of election to the person receiving the largest number of votes, and shall forward, by mail, a duplicate certificate properly attested to the Governor, so far as the election of police judge is concerned, who, thereupon, shall issue a commission in duplicate to the person thus returned elected as police judge of said town, and forward the same.

§ 11. That said police judge shall not enter upon the duties of his office until he shall have filed his commission with a duplicate with the county court of Carter county. That the fees of said police judge in civil actions, riots, routs, unlawful assemblies, and breaches of the peace, shall be the same that now is or hereafter may be allowed to justices of the peace; and in actions for violating the ordinances and by-laws, he shall be entitled to twenty-five cents for a warrant, ten cents for each subpoena, fifty cents for presiding at the trial, and twenty cents for each execution in such cases, fifty cents for taking recognizances to keep the peace, to be paid by the person applying; and in any other causes, not here enumerated, in which he may have execution, the same fees that justices of the peace are entitled to, to be collected in the same way. A marshal shall be elected at the same time that the police judge is elect-

To keep record.

To hold monthly terms of his court.

Officers holding elect'n to make return to trustees.

When police judge to enter upon duties of his office.

Fees of police judge.

Marshal to be elected.

1860.

ed, to hold his office for two years, and until his successor shall be elected and qualified; the first election of marshal shall be held on the first Monday in August, 1860, and on that day every two years thereafter; his powers and duties shall be the same within the limits of said town as those of constables, and he shall have the same fees for similar services as is now allowed by law to constables; he shall, before he enters upon the duties of his office, execute bond as required by law, conditioned for the faithful performance of his duties; and he shall be subject to the same penalties for a breach thereof as constables are now by law subject to for a breach of their official bonds.

§ 12. This act shall take effect from its passage.

Approved February 22, 1860.

CHAPTER 457.

AN ACT to incorporate the Paducah and Lovelaceville Turnpike or Gravel Road Company.

Be it enacted by the General Assembly of the Commonwealth of Kentucky:

§ 1. That a company shall be, and hereby is incorporated, as a body corporate and politic, in the counties of McCracken and Ballard, by the name and style of "The Paducah and Lovelaceville Turnpike or Gravel Road Company," for the purpose of constructing a turnpike or gravel road from the city of Paducah to the town of Lovelaceville, in Ballard county, and by that name may sue and be sued, plead and be impleaded, in all courts, and have and use a common seal, and alter and annul the same at pleasure.

§ 2. That the capital stock of said company shall not be more than one hundred thousand dollars, to be divided into shares of fifty dollars each.

§ 3. That the books for the subscription of stock may be opened in the city of Paducah, town of Lovelaceville, and such other place as may be deemed best, under the direction of Alfred Boyd, W. F. Norton, D. A. Given, J. B. Husbands, G. H. Morrow, J. C. Calhoun, S. Rice, John T. Henderson, S. H. Jenkins, L. M. Flournoy, L. S. Trimble, W. S. Preston, J. B. Nuckolls, and Dr. Stovall, or some one or more of them; all of whom are hereby appointed commissioners for the purpose of obtaining subscriptions of stock in said corporation; and the said commissioners, or such of them as shall act, shall procure a suitable book or books, which shall contain the following obligation, and shall be signed by every person who shall take stock in said company: "We, whose names are hereto subscribed, do severally bind ourselves to pay, respectively, to the president, directors, and company of the Paducah and Lovelaceville

His powers and duties.

To give bond.

Name & style.

Capital stock.

Comm'rs to open books.

Obligation.

79 43
ORDINANCE ANNEXING CERTAIN TERRITORY TO THE WESTERN
BOUNDARY OF THE CITY OF GRAYSON, KENTUCKY.

Whereas, the City Council of the City of Grayson, Kentucky, duly enacted an ordinance proposing to annex certain territory to the boundaries of the City and which territory was unincorporated and is particularly described as hereinafter set out. And whereas, said Ordinance was duly published according to law, and whereas more than thirty days have elapsed since the enactment of the ordinance proposing to ~~annex~~^{annex} said unincorporated territory, now therefore, THE CITY COUNCIL OF THE CITY OF GRAYSON, KENTUCKY, DOES ORDAIN AS FOLLOWS;

That pursuant to the authority vested in the City of Grayson, Kentucky, as a fifth Class City, under the laws of the State of Kentucky, that said City does hereby annex the following described unincorporated territory to the boundaries of the City of Grayson, Kentucky. Said property~~x~~ being located adjacent to the western boundary k line of the City as now exists and being known as the Lawson and Paradise Subdivision and more particularly described as follows:

Beginning at a point in the center of the existing bridge over Town Branch at the Greer property (formerly J. P. Horton property) thence N. 79 degrees W. 456.2' to a stake in field of W. A. Rice; thence across said property and New U. S. 60 N. 1 degree ~~x~~ 47' to a stake at the southwest corner of the Paradise subdivision; thence with the lines of same, N. 14 degrees W. 200' N. 12 degrees 40' W. 127.2'; N. 14 degrees 10' W. 1023.3'; N. 26 degrees 34' E. 289.7' N. 27 degrees 33' E. 207.5'; S. 55 degrees 11' E. 149.3'; S. 60 degrees 31' E. 142.7'; S. 58 degrees 49' E. 155.8'; S. 52 degrees 31' E. 135.3'; S. 61 degrees 41' E. 637'; S. 29 degrees 35' W. 167.5'; S. 1 degree 09' W. 90.9'; S. 19 degrees 07' E. 123' to corner of cemetery, the present City Boundary.

This Ordinance shall be in full force and effect upon publication as required by law.

Attest:

Emma S. Jones
Clerk

Harold H. King
Mayor

Published:

10/13 - 50

ORDINANCE ANNEXING CERTAIN TERRITORY TO THE WESTERN
BOUNDARY OF THE CITY OF GRAYSON, KENTUCKY.

Whereas, the City Council of the City of Grayson, Kentucky, duly enacted an ordinance proposing to annex certain territory to the boundaries of the City and which territory was unincorporated and is particularly described as hereinafter set out. And whereas, said Ordinance was duly published according to law, and whereas, more than thirty days have elapsed since the enactment of the Ordinance proposing to annex said unincorporated territory, now therefore, THE CITY COUNCIL OF THE CITY OF GRAYSON, KENTUCKY, DOES ORDAIN AS FOLLOWS:

That pursuant to the authority vested in the City of Grayson, Kentucky, as a fifth class City, under the laws of the State of Kentucky, that said City does hereby annex the following described unincorporated territory to the boundaries of the City of Grayson, Kentucky. Said property being located adjacent to the western boundary line of the City as now exists and being known as the Lawson and Paradise Subdivision and more particularly described as follows; Beginning at a point in the center of the existing bridge over Lower Branch at the Greer property (formerly known as the J.P. Horton farm) thence W. 45^o. 21' to a stake in field of W.A. Rice; thence across said property and New U.S. 50 N. 1 degree x 47' to a stake at the south west corner of the Paradise subdivision; thence with the lines of same, N. 14 degrees 40' W. 127.2'; N. 14 degrees 10' W. 1043.13'; N. 26 degrees 34' E. 289. 7N. 27 degrees 33' E. 207.5'; S. 55 degrees 11' E. 149.3'; S. 60 degrees 31' E. 142. 71' : S. 58 degrees 49' E. 155.3'; S. 52 degrees 31' E. 135.3' ; S. 61 degrees 41' E. 637'; S. 29 degrees 35' W. 167. 51'; S. 1 degree 09'; W. 90.9'; S. 19 degrees 07' E. 123' to a corner of cemetery, the present City boundary.

This Ordinance shall be in full force and effect upon publication as required by law.

attest:

Emma S. Jones

clerk

A. S. [Signature]
Mayor

published: ~~At~~ October 13 - 1953

ORDINANCE

WHEREAS certain property owners adjoining and adjacent to the City of Grayson, Ky., have asked that their property be annexed to the City of Grayson, Kentucky, a city of the fifth class, and,


WHEREAS the City Council of the City of Grayson deem it desirable to annex said territory to the said City of Grayson, BE IT ORDAINED BY THE CITY OF COUNCIL OF THE CITY OF GRAYSON, KY.:

SECTION I.*- That the following described lands adjoining or touching the limits of the City of Grayson, Kentucky are hereby added to, taken into, and annexed to the City of Grayson, Ky. So wit:

BEGINNING at a point in the present City boundary in the rear of the house occupied by L. R. Mc Guire and running east with the low water mark of Little Sandy River to the west end of the bridge crossing Little Sandy River on New U.S. Highway No. 60 east of Grayson; thence in a northerly direction across U.S. Highway #60 to the North east corner of Ralph Woods property; thence North with Woods line 110 feet to Woods North East corner; thence due west to a point in the present city Limits at George Waggoner property.

SECTION 2- That this ordinance shall be published in four weekly issues of the Journal-Enquirer, a weekly newspaper published in the City of Grayson, Ky., and shall take effect and be in force from and after its passage and publication as aforesaid.

Passed by the City Council of the City of Grayson, Ky., this 11 day of July 1957.


MAYOR


CITY CLERK

ANNEXATION ORDINANCE

Be it ordained by the City Council of the City of Grayson that the following described territory be annexed to the City of Grayson, to-wit:

BEGINNING AT A POINT in the present city boundary on the rear of the house occupied by L. R. McGuire and running east with the low water mark of Little Sandy River to the west end of the bridge crossing Little Sandy River on New U. S. Highway 60 east of Grayson; thence in a northerly direction across U. S. Highway No. 60 to the South east corner of Ralph Woods' property; thence North with Woods' line 110 feet to Woods' North East corner; thence due west to a point in the present city limits at George Waggomer's property.

This ordinance shall take effect upon its signature by the Mayor, attested by the clerk and published in the Journal-Enquirer.

ATTEST

Shirley Staten
CITY CLERK

[Signature]
MAYOR

ORDINANCE PROPOSING TO ANNEX
ADDITIONAL TERRITORY TO THE
CORPORATE LIMITS TO THE CITY OF
GRAYSON, KENTUCKY, KNOWN AS THE
GREEN ACRES SUBDIVISION

THE CITY COUNCIL OF THE CITY OF GRAYSON, KENTUCKY, DOES ORDAIN AS
FOLLOWS:

That the City of Grayson, Kentucky, pursuant to the provisions of KRS 81.230 proposes to annex the hereinafter described unincorporated territory to the City of Grayson, Kentucky, lying South and East of the present City boundary and more particularly described as follows:

BEGINNING at the cattle guard at the former railroad right-of-way of the Eastern Kentucky Railroad as shown on the plat; thence, North 85° East 1,287 feet, passing through the Property of Bagby Lumber Company, Bott's Heirs, Pete Brown, Prichard High School, and Earl McGuire to a Locust post on the banks of the Little Sandy River near Earl McGuire's house; thence, North 11° 30' East through Earl McGuire's property 90 feet, to the center of U. S. 60 (main Street) thence, with the center line of U. S. 60 South 70° 30' East 400 feet; thence, South 81° East 1,280 feet to the center of concrete bridge over Little Sandy River; thence, upstream with the center West 650 feet; thence, South 24° West 1,000 feet to the confluence of Twon Branch and Little Sandy River; thence, up Town Branch South 84° West 725 feet; thence, North 14° East 1,000 feet; thence, North 77° West 380 feet to a stake of the center of the Old Railroad Right-of-way about 50 feet above culvert; thence, North 21° East 907.5 feet with old Railroad to place of beginning, containing

6

This Ordinance shall be in full force and effect after publication as required by law.

B. W. Clark
B. W. Clark, Mayor

Attest:

Mary B. Tyree
Clerk

Published:

October 13, 1966

October 20, 1966

October 27, 1966

ORDINANCE ANNEXING ADDITIONAL
TERRITORY TO THE CORPORATE
LIMITS TO THE CITY OF GRAYSON,
KENTUCKY, KNOWN AS THE GREEN
ACRES SUBDIVISION

THE CITY COUNCIL OF THE CITY OF GRAYSON, KENTUCKY, DOES ORDAIN
AS FOLLOWS:

WHEREAS, the City Council of the City of Grayson, Kentucky at its regular meeting, October, 1966, making an ordinance proposing to annex certain additional territory to the corporate limits to the City of Grayson, Kentucky, and,

WHEREAS, said ordinance was duly published in the Journal-Enquirer, a newspaper of general circulation, published in the City of Grayson, Kentucky, as required by law, and,

WHEREAS, no action has been filed in the Carter Circuit Court protesting the annexation of said territory;

NOW THEREFORE, pursuant to the provisions of KRS 81.230, the City Council of the City of Grayson, Kentucky, does ordain that the following described unincorporated territory be annexed to the City of Grayson, Kentucky, said territory lying South and East of the present City boundary and more particularly described as follows:

BEGINNING at the cattle guard at the former railroad right-of-way of the Eastern Kentucky Railroad as shown on the plat; thence, North 85° East 1,287 feet, passing through the property of Bagby Lumber Company, Bott's Heirs, Pete Brown, Prichard High School and Earl McGuire to a Locust post on the banks of the Little Sandy River near Earl McGuire's house; thence, North 11° 30' East through

...with a width of 90 feet, to the center of U. S. 60 (Main

Street) thence, with the center line of U. S. 60 South 70° 30' East 400 feet; thence South 81° East 1,280 feet to the center of concrete bridge over Little Sandy River; thence, upstream with the center West 650 feet; thence, South 24° West 1,000 feet to the confluence of Town Branch and Little Sandy River; thence, up Town Branch South 84° West 725 feet; thence, North 14° East 1,000 feet; thence, North 77° West 380 feet to a stake of the center of the Old Railroad Right-of-way about 50 feet above culvert; thence, North 21° East 907.5 feet with old Railroad to place of beginning, containing 48.36 acres.

Published
October 13, 1966
October 21, 1966
October 27, 1966

Witnessed December 6, 1966

Attest:

Mary S. Tyler
Clerk

B. W. Clark
B. W. Clark, Mayor

ORDINANCE ANNEXING ADDITIONAL
TERRITORY TO THE CORPORATE
LIMITS TO THE CITY OF GRAYSON,
KENTUCKY, KNOWN AS THE MEADOWVIEW
SUBDIVISION AND ADJOINING TERRITORY

THE CITY COUNCIL OF THE CITY OF GRAYSON, KENTUCKY, DOES ORDAIN
AS FOLLOWS:

WHEREAS, the City Council of the City of Grayson, Kentucky, at its regular meeting, October, 1966, making an ordinance proposing to annex certain additional territory to the corporate limits to the City of Grayson, Kentucky, and,

WHEREAS, said ordinance was duly published in the Journal-Enquirer, a newspaper of general circulation, published in the City of Grayson, Kentucky, as required by law, and,

WHEREAS, no action has been filed in the Carter Circuit Court protesting the annexation of said territory;

NOW THEREFORE, pursuant to the provisions of KRS 81.230, the City Council of the City of Grayson, Kentucky, does ordain that the following described unincorporated territory be annexed to the City of Grayson, Kentucky, said territory lying North and East of the present City boundary and more particularly described as follows:

BEGINNING in the center of U. S. 60 (Main Street), North 11° 30' East 90 feet from Locust post in Earl McGuire's property on North Bank of Little Sandy River; thence with center of U. S. 60 South 70° 30' East 400 feet; thence, South 81° East 1,280 feet to the center of concrete bridge over Little Sandy River; thence, with Lewis Brother's Farm North 81° West 1,080 feet; thence, North

9° East 1,360 feet; thence, North 78° 30' West 510 feet to existing City Limits; thence, with Present City Limits, South 11° 30' West 1,500 feet to the point of Beginning, containing 24.36 acres.

Published:
October 6, 1966
October 23, 1966
October 27, 1966
Final vote December 6, 1966

Attest:

Mary S. Tyree
Clerk

B. W. Clark
B. W. Clark, Mayor

ORDINANCE PROPOSING TO ANNEX
ADDITIONAL TERRITORY TO THE
CORPORATE LIMITS TO THE CITY
OF GRAYSON, KENTUCKY

THE CITY COUNCIL OF THE CITY OF GRAYSON, KENTUCKY, DOES ORDAIN
AS FOLLOWS:

That the City of Grayson, Kentucky, pursuant to the provisions of KRS 81.230, proposes to annex the hereinafter described unincorporated territory to the City of Grayson, Kentucky, lying East of Grayson, and more particularly described as follows:


SECTION I:


BEGINNING at the center of the concrete bridge over Little Sandy River and at the present easterly city limits of Grayson, Kentucky; thence with the center of U. S. 60, North 89° East 2,000 feet; thence North 80° East 3,000 feet; thence North 76° 26' East 700 feet; thence North 89° 26' East 1,550 feet; thence, North 76° East 1,200 feet; thence, leaving New U. S. 60, South 45° East 397 feet to the Stinson Road; thence, with Stinson Road, North 18° 30' East 307 feet; thence, North 33° East 95 feet; thence, North 67° 30' East 268 feet; thence, North 42° East 270 feet; thence, North 33° 156 feet; thence, North 15° East 343 feet; thence, North 45° 4' West 80 feet to the center line of U. S. 60; thence, North 44° 56' East 1,500 feet to the intersection of New U. S. 60 and Old U. S. 60; thence, South 81° West 845 feet; thence, North 87° West 550 feet; thence, leaving Old U. S. 60, South 46° West 850 feet; thence, North 64° West 330 feet to the corner of ~~GRAYSON~~ Carter County Memory Gardens; thence with ridge; South 79° 30' West 8,300 feet to the center of Little Sandy River; thence, upstream of Little Sandy River, South 9° West 750 feet to the point of beginning containing 260.5 acres, as shown on the attached plat "A".

BEGINNING in the center of the concrete bridge on U. S. 60 at the easterly city limits of Grayson, Kentucky; thence, upstream and with the center of Little Sandy River, South 65° West 700 feet; thence, North 55° West 650 feet; thence, North 77° West 600 feet; thence, South 48° West 300 feet; thence, South 7° West 700 feet; thence, South 24° West 1,500 feet passing the confluence of Town Branch at 1,000 feet; thence, leaving Little Sandy River, South 86° East 4,290 feet to the center line of Kentucky State Route #1; thence, North 9° West 1,100 feet; thence, leaving Route #1, North 73° 30' East 4,900 feet to the center of Damron Branch Road; thence, with Damron Branch Road, North 41° East 1,500 feet to the center line of U. S. 60; thence, South 89° 26' West 1,550 feet; thence, South 76° 26' West 700 feet; thence, South 80° West 3,000 feet; thence, South 89° West 2,000 feet to the point of BEGINNING, containing 358.1 acres, as shown on the attached plat "B".

This Ordinance shall be in full force and effect after publication as required by law.

Attest:


Clerk


B. W. Clark, Mayor

Published:

April 14, 1967
April 21, 1967
April 28, 1967

ORDINANCE ANNEXING ADDITIONAL
TERRITORY TO THE CITY OF
GRAYSON

THE CITY COUNCIL OF THE CITY OF GRAYSON, KENTUCKY DOES ORDAIN
AS FOLLOWS:

WHEREAS, the City Council of the City of Grayson, Kentucky, at its meeting, April 24, 1967, made an ordinance proposing to annex certain additional territory to the corporate limits to the City of Grayson, Kentucky, and,

WHEREAS, said ordinance was duly published in the Journal-Enquirer, a newspaper of general circulation, published in the City of Grayson, Kentucky, as required by law, and,

WHEREAS, no action has been filed in the Carter Circuit Court protesting the annexation of said territory:

NOW THEREFORE, pursuant to the provisions of KRS 81.230, the City Council of the City of Grayson, Kentucky, does ordain that the following described unincorporated territory be annexed to the City of Grayson, Kentucky, said territory lying East of the present City boundary and more particularly described as follows:

SECTION I.

BEGINNING AT THE center of the concrete bridge over Little Sandy River and at the present easterly city limits of Grayson, Kentucky; thence with the center of U. S. 60, North 89° East 2,000 feet; thence North 80° East 3,000 feet; thence North 76° 26' East 700 feet; thence North 89° 26' East 1,550 feet; thence, North 76° East 1,200 feet; thence, leaving New U. S. 60, South 45° East 397 feet to the Stinson Road; thence, with Stinson Road, North 18° 30' East 307 feet; thence, North 33° East 95 feet; thence North 67° 30' East 268 feet; thence, North 42° East 270 feet;

North side of U.S. 60

thence, North 33° East 156 feet; thence, North 15° East 343 feet; then North 45° 4' West 80 feet to the center line of U. S. 60; thence, North 44° 56' East 1,500 feet to the intersection of New U. S. 60 and Old U. S. 60; thence, South 81° West 845 feet; thence, North 87° West 550 feet; thence, leaving Old U. S. 60, South 46° West 850 feet; thence, North 64° West 330 feet to the corner of Carter County Memory Gardens; thence with ridge, South 79° 30' West 8,300 feet to the center of Little Sandr River; thence, upstream of Little Sandy River, South 9° West 750 feet to the point of BEGINNING containing 260.5 acres, as shown on the attached plat "

SECTION II:

BEGINNING in the center of the concrete bridge on U. S. 60 at the easterly city limits of Grayson, Kentucky; thence, S. 25° E. 1,650 feet to a stake near a large wild cherry tree, a corner to the Carter County Board of Education; thence with the Board of Education line, S. 40° W. 275 feet to a locust tree in the fence line of Sidney Taylor property; thence S. 10° W. 305 feet to a black walnut in the head of a drain; thence S. 4° E. 950 feet to a stake in the fence North of Stovall Lane; thence S. 80½° E. 1041 feet to a nail in a stake on the North side of Stovall Lane in the West right of way line of State Highway #1; thence with State Highway #1, N. 9° W. 1,100 feet; thence leaving State Highway #1, N. 73° 30' E. 500 feet; thence parallel with State Highway #1, N. 9° W. 1,050 feet, a corner to Lawrence Cook; thence with the Lawrence Cook line in an Easterly direction 1,975 feet to a corner of Willie Phillips, Lawrence Cook and Arthur Hemon; thence with Phillips line, a Northerly direction, 130 feet to a point 200 feet South of the right of way of U. S. 60; thence paralleling U. S. 60 in an Easterly direction 1,400 feet to a point East of Arthur Hanc

residence; thence in a Northerly direction 100 feet to a point in the Arthur Hemon driveway; thence N. 76° 26' E. 600 feet to a point in the Poplar Flats Subdivision line; thence with the Poplar Flats Subdivision line, a Southerly direction, 815 feet to the Arnold Collier property corner; thence N. 73° 30' E. 650 feet to a point in Damron Branch; thence N. 41° E. 1,500 feet to the intersection of Damron Branch Road and U. S. 60; thence with the center line of U. S. 60, S. 89° 26' W. 1,550 feet; thence S. 76° 26' W. 700 feet, S. 80° W. 3,000 feet, S. 89° W. 2,000 feet to the point of BEGINNING, containing 150 acres more or less.

It is further ordained that there will be no levy or assessment of City taxes on the property or on the inhabitants of the property herein annexed until January 1, 1968.

This ordinance shall be in full force and effect after its publication as required by law.

Dated July 11, 1967

Attest;

Mary S. Tipton
Clerk.

Final vote July 6 - 1967

Published

July 14, 1967

B. W. Clark
B. W. Clark, Mayor

Check Numbers
City Accounts

ORDINANCE PROPOSING TO ANNEX ADDITIONAL TERRITORY TO
THE CORPORATE LIMITS TO THE CITY OF GRAYSON,
CARTER COUNTY, KENTUCKY

THE CITY COUNCIL OF THE CITY OF GRAYSON, KENTUCKY DOES ORDAIN
AS FOLLOWS:

That the City of Grayson, Kentucky pursuant to the provisions
of KRS 81.210, does hereby annex the hereinafter described
unincorporated property to the City of Grayson, Kentucky, and
extends the corporation limits of the City of Grayson, Kentucky
to include the following described property, to-wit:

BEGINNING at a 72" Maple in the property corner of Tom Theobald
The Grayson Water Works and the Lewis Brothers Property, thence
with Theobald and Lewis Bros. Line bearing S. 88 W. 183' to a
post in Sexton Line, thence continuing with Lewis Bros. Line
bearing N 27 E. 250' with Ray Swanagan Line to a post, thence
continuing with Lewis Bros. Line N. 75 W. 76' to a post, thence
leaving Swanagan Line and continuing with Lewis Bros. Line
bearing N. 24-45 E. 989.0' to a post, corner to Earl Harris,
thence with Earl Harris and Lewis Bros. Line bearing
S. 73 E. 115.31' to a post corner to Earl Harris, Huff & Johnson
and Lewis Bros., thence with Huff & Johnson and Lewis Bros.
Line bearing S. 75-45 E. 1755.0' to a point in Little Sandy
River, thence with Little Sandy River bearing N. 55 E. 300'
N. 32 E. 275' N. 19-30 W. 150' and N. 50 W. 300' corner to
Huff & Johnson and H & H Farms, thence with Huff & Johnson
and H & H Farms Line bearing N. 38-30 W. 1220.0' to an iron
pin on South side of Old U.S. 60, thence with Southeast side
of Old U.S. 60 bearing S. 57 W. 1212.0' to a point in Line
of Dixie Park and Charles Horten, thence running around
Dixie Park with Charles Horten Line bearing S. 6-30 W. 95'
to a 3" Maple N. 3-45 E. 337' to a post N. 73 W. 1258.0'
continuing with Charles Horten Line bearing N. 13-15 E. 585'
crossing E.K. Road and continuing with Charles Horten Line
bearing N. 77 W. 1122.0' S. 62-15 W. 1333.0' to a point on
North edge of Old U.S. 60, thence leaving Charles Horten Line
and running with North side of Old U.S. 60 bearing
S. 33 E. 842.0' to a point, thence leaving Old U.S. 60 and
running with the Cemetery and Chuck Baker Line bearing
N. 79 W. 672' to a point in Romey Fultz Line, thence the
Cemetery and Fultz Line bearing S. 14 E. 391' to a point in
The K.C.C. Property, thence with the K.C.C. and Fultz Line
bearing S. 55-30 W. 134' to a post N. 78 W. 521'
N. 81-45 W. 304' S. 89-15 W. 97' to a 15" W. Oak in Fence
Line on top of Ridge, corner to Romey Fultz and formerly the
Bellew Property, thence leaving Fultz Property and running
with the Ridge bearing S. 25-45 E. 93' to a 36" W. Oak;

S. 47 E. 45' S. 4-30 E. 86' S. 10-45 W. 128' to a stake, corner to the College Hill Sub-Division, thence continuing with fence and ridge bearing S. 39-15 W. 327' S. 64-45 W. 365' S. 36-30 W. 433' to a 60" Chestnut Oak S. 41 W. 151' S. 30-30 W. 138' S. 0-30 W. 88' to a post in line of Paradise Hill Sub-Division, thence with Sub-Division Line bearing S. 18 E. 132' to a 24" B. Oak in the Original City Boundary Line. This 24" B. Oak stands in the Northwest corner of the Old Cemetery and in the Northeast corner of the Paradise Hill Sub-Division.

This ordinance to become effective upon its passage, publication, and the approval of the Carter Circuit Court, as required by law.

This ordinance shall be published for not less than three weeks, in the Journal-Enquirer, a newspaper published in Carter County, Kentucky, and within 30 days after the adoption, publication, and advertisement of this ordinance, a petition will be filed in the Carter Circuit Court, in the name and on behalf of the City of Grayson, Kentucky; setting forth the passage, publication, and advertisement of this ordinance, and its objective and purposes, together with the accurate description by metes and bounds of the territory above described, and proposed to be annexed and praying for a judgment to annex the said territory, and notice of the filing of said petition or complaint shall be given, in the same manner as the notice of the passage of this ordinance.

Passed and Adopted by the City Council of the City of Grayson, Kentucky, a city of the Fourth Class, at its regular meeting held Tuesday, January 7, 1969.

ATTEST:

B. W. Clark
B. W. Clark, Mayor
City of Grayson, Kentucky

Mary S. Jones
Clerk of City of Grayson, Kentucky

Burke January 17-1969

24-

31-

OCTOBER, 1962

DESCRIBED AS FOLLOWS: Beginning at a 72" Maple in the property corner of Tom Theobald, The Grayson water Works and the Lewis Brothers Property. Thence with Theobald and Lewis Bros. Line Bearing S88W 183' to a post in Sexton Line thence Continuing with Lewis Bros. Line bearing N27E 250' with Ray Swanagan Line to a post Thence continuing with Lewis Bros. Line N75W 76' to a post thence leaving Swanagan line and Continuing with Lewis Bros. Line Bearing N24-45E 989.0' to a post Corner to Earl Harris Thence with Earl Harris and Lewis Bros. Line bearing S73E 115.3' to a post corner to Earl Harris, Huff & Johnson and Lewis Bros. Thence with Huff & Johnson and Lewis Bros Line bearing S75-45E 1755.0' to a point in Little Sandy River thence with Little Sandy River bearing N55E 300' N32E 275' N19-30W 150' and N50W 300' Corner to Huff & Johnson and H & H Farms thence with Huff & Johnson and H & H Farms Line bearing N38-30W 1220.0' to an iron Pin on South Side of Old U.S.60 Thence with South East side of Old U.S.60 Bearing S57W 1212.0' to a point in line of Dixie Park and Charles Horton thence running around Dixie Park with Charles Horton Line bearing S6-30W 95' to a 3" Maple N3-45E 337' to a post N73W 1258.0' to a post in the extreme end of Rupert Lane Thence continuing with Charles Horton Line bearing N13-15E 585' N73-15W 501' to a post at edge of Old E.K.Road thence crossing E.K. Road and continuing with Charles Horton Line bearing N77W 1122.0' S62-15W 1333.0' to a point on North Edge of Old U.S. 60 Thence Leaving Charles Horton Line and Running with North side of Old U.S. 60 Bearing S33E 842.0' to a point thence leaving Old U.S.60 and running with the Cemetery and Chuck Baker line bearing N79W 672' to a point in Romey Fultz line thence the Cemetery and Fultz line bearing S14E 391' to a point in the K.C.C. Property thence with the K.C.C. and Fultz line bearing S55-30W 134' to a post N78W 521' N81-45W 304' ~~S89E~~ S89-15W 97' to a 15" W-Oak in Fence line on top of Ridge corner to Romey Fultz and Formerly the Bellew Property thence leaving Fultz property and running with the Ridge bearing S25-45E 93' to a 36" W-Oak.

(Continued)

S47E 45' S4-30E 86' S10-45W 128' to a stake corner to the College Hill Sub-Division Thence continuing with fence and ridge bearing S39-15W 327' S64-45W 365' S36-30W 433' to a 60" Chestnut Oak S41W 151' S30-30W 138' S0-30W 88' to a post in line of Paradise Hill Sub-Division thence with Sub-Division Line bearing S18E 132' to a 24" B-Oak in the Original City Boundary line. This 24" B-Oak stands in the North-West corner of the Old Cemetery and in the North-East corner of the Paradise Hill Sub-Division.

Surveyed and Prepared by me;

Samuel M. Hamilton

Box 53

Springer, Mo. 716

REG. No. 716

KY. LAND

ORDINANCE PROPOSING TO ANNEX ADDITIONAL TERRITORY TO
THE CORPORATE LIMITS TO THE CITY OF GRAYSON,
CARTER COUNTY, KENTUCKY

THE CITY COUNCIL OF THE CITY OF GRAYSON, KENTUCKY DOES
ORDAIN AS FOLLOWS:

That the City of Grayson, Kentucky, pursuant to the provisions of KRS §1.210, does hereby annex the hereinafter described unincorporated property to the City of Grayson, Kentucky, and extends the corporation limits of the City of Grayson, Kentucky to include the following described property, to-wit:

BEGINNING at a point in Little Sandy River at mouth of Town Branch thence up stream with River bearing S. 18° 30' W. 416 feet, S. 83° 30' W. 1039 feet, S. 59° 30' W. 728 feet to a point on East abutment of bridge over old E. K. Road thence leaving bridge bearing N. 7° W. 310 feet to a point on North side of Ky. 7 and joining John G. Womack, N. 25° W. 300 feet thence leaving Ky. 7 and joining John G. Womack, N. 25° W. 300 feet, N. 30° E. 259 feet, N. 33° E. 725 feet to a large post, corner to residential area above Ky. 7 thence N. 40° E. 100 feet, N. 56° W. 125 feet, N. 21° E. 310 feet, corner to Bob Smith thence City limits thence with present City limits bearing S. 60° E. 460 feet to a stake in center of old Railroad right-of-way thence S. 77° E. 380 feet, S. 14° W. 1000 feet, S. 84° E. 725 feet to the beginning, containing 46.4 acres.

This ordinance to become effective upon its passage, publication, and the approval of the Carter Circuit Court, as required by law.

that the
in the
IRCUIT
X OF
ATION P
City of
Ky and s
the Fou
y the pr
property
hat at a re
ouncil of
held on
son duly
x certain
l to extend
hat said o
he Mayor
he Journa
shed each
ny, Kemu
the prop
inance to l
into the C
l in said
at a point
line of Chu
h line bear
point in ol
e with Eas
bearing N.
point at ca
Branch, S.
S. 13 degree
ree W. 650 fe
th banks o
e 30° W. 420
1055 feet,
xt to edge
7, N. 25°
ming, contain
as.
of the said o
s a part here
[3]
loner says th
ly enacted an
ty of Grayson
id property li
EREFORE th
son, a City
that a judgm
he above desc
of Grayson, K
/s/ 7

This ordinance shall be published for not less than three weeks, in the Journal-Enquirer, a newspaper published in Carter County, Kentucky, and within 30 days after the adoption, publication, and advertisement of this ordinance, a petition will be filed in the Carter Circuit Court, in the name and on behalf of the City of Grayson, Kentucky, setting forth the passage, publication, and advertisement of this ordinance, and its objectives and purposes, together with the accurate description by metes and bounds of the territory above described, and proposed to be annexed, and praying for a judgment to annex the said territory, and notice of the filing of said petition or complaint shall be given, in the same manner as the notice of the passage of this ordinance.

Passed and Adopted by the City Council of the City of Grayson, Kentucky, a city of the Fourth Class, at its regular meeting held Tuesday, August 5, 1969.

B. W. Clark, Mayor
City of Grayson, Kentucky

ATTEST:

Mary S. Tyree
Mary S. Tyree, Clerk
City of Grayson, Kentucky
Published

August 7, 1969

" 17 1969

" 21 1969

ORDINANCE PROPOSING TO ANNEX ADDITIONAL TERRITORY TO
THE CORPORATE LIMITS TO THE CITY OF GRAYSON,
CARTER COUNTY, KENTUCKY

THE CITY COUNCIL OF THE CITY OF GRAYSON, KENTUCKY DOES

ORDAIN AS FOLLOWS:

That the City of Grayson, Kentucky, pursuant to the provisions of KRS §1.210, does hereby annex the hereinafter described unincorporated property to the City of Grayson, Kentucky, and extends the corporation limits of the City of Grayson, Kentucky to include the following described property, to-wit:

BEGINNING at a point in edge of Ky. 7 at property line of Church Lot, thence with Church line bearing S. 78° E. 130' to a point in old E.K. Railroad line, thence with East edge of E.K. Railroad bearing N. 24° E. 959 feet to a point at cattleguard, thence with Town Branch, S. 82° 30' W. 320 feet, S. 13° 30' W. 1000 feet, S. 84° W. 650 feet to Sandy River, thence with banks of Sandy River, S. 19° 30' W. 420 feet, S. 83° 30' W. 1035 feet, N. 67° W. 385 feet to edge of Ky. 7, thence with Ky. 7, N. 25° E. 655 feet to beginning, containing approximately 40 acres.

This ordinance to become effective upon its passage, publication, and the approval of the Carter Circuit Court, as required by law.

[3] Petitioner says that the said ordinance was duly enacted and published in accordance with the provisions of the Constitution of the State of Kentucky.

This ordinance shall be published for not less than three weeks, in the Journal-Enquirer, a newspaper published in Carter County, Kentucky, and within 30 days after the adoption, publication, and advertisement of this ordinance, a petition will be filed in the Carter Circuit Court, in the name and on behalf of the City of Grayson, Kentucky, setting forth the passage, publication, and advertisement of this ordinance, and its objectives and purposes, together with the accurate description by metes and bounds of the territory above described, and proposed to be annexed, and praying for a judgment to annex the said territory, and notice of the filing of said petition or complaint shall be given, in the same manner as the notice of the passage of this ordinance.

Passed and Adopted by the City Council of the City of Grayson, Kentucky, a city of the Fourth Class, at its regular meeting held 2 day of June, 1970.

Buell W. Smith
Mayor, City of Grayson, Kentucky

ATTEST:

Mary L. Taylor
Clerk, City of Grayson, Kentucky

Published - 6-10-1970
" " 6-17-1970
" " 6-24-1970

113

ORDINANCE NO. 20, 1980

AN ORDINANCE ANNEXING CERTAIN PROPERTY
TO THE CORPORATE BOUNDARIES OF THE
CITY OF GRAYSON

WHEREAS, Sixty (60) days have elapsed since initial adoption of ordinance proposing annexation no petition having been filed, now WHEREFORE;
Be it Ordained by the Grayson City Council:

SECTION 1:

The City of Grayson, Kentucky does hereby annex the hereinafter described unincorporated property to the City of Grayson, Kentucky and extends the corporation limits of the City of Grayson, Kentucky to include the following described property, to-wit:

Beginning at a point, said point being a two inch square aluminum post on the East side of Old State Route 7 and at South West corner of Church parking lot and one foot South of a fire hydrant and being a corner in existing Corporation Line of City of Grayson, Kentucky; thence from said point of beginning North 38 deg. 45 min. 00 sec. West 340.60 feet crossing Old State Route #7 to a 3/4" iron pin set in a fence line and 1/2 foot North of 36 inch forked Sycamore Tree; thence North 10 deg. 09 min. 12 sec. West 1113.39 feet to an angle point in the existing Corporation line of City of Grayson, Kentucky; thence the following courses and distance following the existing Corporation line of Grayson, Kentucky taken from plat by Donald Hamilton dated August, 1976, South 62 deg. 30 min. East 1155 feet to a point; thence South 24 deg. West 959 feet to a point; thence North 78 deg. West 230 feet to point of beginning and containing 18.065 acres. This description prepared from a physical survey conducted by Alfred C. Hughes, Jr., Ky. L.S., #2340 on 8 July 1980.

SECTION 2:


This Ordinance shall become effective upon its final reading, adoption, approval and publication as provided by Kentucky law.

First reading, adoption and approval this the 31st day of November 1980.

Second reading, adoption and approval this the 9 day of December 1980.


MAYOR, CITY OF GRAYSON

ATTEST:


CITY CLERK

S 70° E
1138.5'

S 62° 30' E
1155'

N 10° 09' 12" W
1113.39'

Annexation
Area 18.065
ACRES

Proposed
Corporation
Lines

New Corp Cor.
3/8" Iron Pin
set 0.5' N.
of Tree in
fence line

30" forked
Sycamore

N 38° 45' W
340.60'

Fire
Hydrant

Pentecostal
Church

EXISTING
2 1/2" ALU
PLAT
CORP CORNER

PLAT S 25° W
655'

Little Sandy

Town Branch



STATE OF KENTUCKY
A. C.
HUGHES, JR.
2340
REGISTERED
LAND SURVEYOR

A. C. Hughes Jr
9 July, 1980

Surveyor's Certificate

I do hereby certify that the Survey shown hereon was performed under my direction by Angle & Distance from existing controls. The basis for bearings is a Plat of City of Grayson Dated Aug, 1976 by Donald Hamilton existing Corp. line; bearings & distances taken from this Plat closing line (N 10° 09' 12" W 1113.39') & Area calculated using these bearings & distances.

LEGEND

- Exist. Corp. Line
- Proposed Corp. Line
- o Angle Point in Corp. Line

Proposed ANNEXATION on West Side OLD
S.R. # 7 by Grayson, Carter County, Kentucky

SCALE 1" = 300'
DATE: 9 July, 1980

APPROVED BY

DRAWN BY ACH

Survey by A.C. Hughes Jr. KY. L.S. # 2340



DRAWING NUMBER

80-02(3)

ORDINANCE NO. 21, 1980

AN ORDINANCE ANNEXING CERTAIN PROPERTY
TO THE CORPORATE BOUNDARIES OF THE
CITY OF GRAYSON

WHEREAS, Sixty (60) days have elapsed since initial adoption of Ordinance proposing annexation and no petition having been filed, now WHEREFORE;
BE IT ORDAINED BY THE GRAYSON CITY COUNCIL:

SECTION 1:

The City of Grayson, Kentucky does hereby annex the hereinafter described unincorporated property to the City of Grayson, Kentucky and extends the corporation limits of the City of Grayson, Kentucky to include the following described property, to-wit:

beginning at a point, said point being a two inch square aluminum post, a corner in existing corporation limits of City of Grayson, Ky. and being located on East side of Old U.S. Rt. 60 and 381.4' South of right of way fence for interstate route 64, thence North 35 deg. 28 min. 11 sec. West 380.38 feet along east side of Old U.S. Route 60 to a 3/4" iron pin set one foot south of right of way fence of Interstate Route 64, thence North 58 deg. 52 min. 16 sec. West 553.95 feet crossing Interstate Route 64 to a cut notch in the center of a bridge on Ky. Rt. 1947 over Barretts Creek; thence the following courses and distances with the bed of Barretts Creek:

North 32 deg. 53 min. 31 sec. East, 156.67 feet to a point;
thence North 38 deg. 31 min. 47 sec. West, 149.11 feet to a point;
thence South 72 deg. 22 min. 27 sec. West, 413.86 feet to a point;
thence North 58 deg. 43 min. 25 sec. West, 122.74 feet to a point;
thence North 12 deg. 03 min. 01 sec. West, 74.84 feet to a point;
thence North 30 deg. 17 min. 46 sec. West 237.34 feet to a point;
thence North 15 deg. 58 min. 15 sec. East 212.53 feet to a point;
thence North 9 deg. 37 min. 17 sec. East, 135.96 feet to a point;
thence North 49 deg. 50 min. 56 sec. East, 43.18 feet to a point;
thence South 80 deg. 22 min. 04 sec. East, 88.69 feet to a point;
thence South 66 deg. 12 min. 57 sec. East, 264.90 feet to a point;
thence North 80 deg. 25 min. 24 sec. East, 327.84 feet to a point;
thence South 42 deg. 29 min. 46 sec. East, 159.61 feet to a point;
thence North 33 deg. 15 min. 06 min. East, 160.49 feet to a point;
thence North 31 deg. 48 min. 11 sec. East, 157.83 feet to a point;

thence North 57 deg. 17 min. 37 sec. East, 100.65 feet to a point;
thence South 59 deg. 56 min. 27 sec. East, 159.12 feet to a point;
thence South 58 deg. 50 min. 07 sec. East, 65.68 feet to a point;
thence South 32 deg. 58 min. 17 sec. East, 121.87 feet to a point;
thence South 78 deg. 21 min. 00 sec. East, 99.90 feet to a point;
thence North 53 deg. 07 min. 00 sec. East, 315.48 feet to a point;
thence North 89 deg. 57 min. 41 sec. East, 240.81 feet to a point;
thence North 85 deg. 40 min. 59 sec. East, 368.48 feet to a point;
thence North 83 deg. 17 min. 11 sec. East, 340.58 feet to a point;
thence North 61 deg. 39 min. 27 sec. East, 94.39 feet to a point;
thence North 46 deg. 24 min. 40 sec. East, 271.64 feet to a point;
thence North 23 deg. 36 min. 09 sec. East, 278.41 feet to a point;
thence North 40 deg. 28 min. 21 sec. East, 220.01 feet to a point;
thence North 62 deg. 48 min. 51 sec. East, 240.92 feet to a point;

thence leaving the bed of Barretts Creek South 13 deg. 03 min. 51 sec.
West 50.00 feet to an iron pin set 60 feet West of center line State
Route 1 and 7 and in line with South end of bridge over Barretts Creek,
thence South 13 deg. 03 min. 49 sec. West 2179.41 feet crossing Interstate
Route 64 and along West side of State Route 1 and 7 to a two inch square
aluminum post on the west side State Route 1 and 7 on existing point in
corporation limits of the City of Grayson, Kentucky, thence North 73 deg.
13 sec. West, 948.00 feet along existing corporation line of City of
Grayson, Ky. (called North 77 deg. West 1122.0 feet on existing corporation
plat dated Aug. 1976). To a point, thence South 62 deg. 15 min. West
1333.0 feet along existing corporation line City of Grayson, Kentucky to the
point of beginning and containing 97.688 acres. This description prepared
from a physical survey conducted by Alfred C. Hughes, Jr., Kentucky,
L.S. #2340 on 1st July, 1980.

SECTION 2:

This Ordinance shall become effective upon its final reading, adoption,
approval and publication as provided by Kentucky law.

First reading, adoption and approval this the 3rd day of November 1980.

Second reading, adoption and approval this the 9th day of December 1980.

MAYOR, CITY OF GRAYSON

ATTEST:

Martha LeMaster
CITY CLERK

ORDINANCE PROPOSING TO ANNEX CERTAIN TERRITORY TO THE
WESTERN BOUNDARIES OF THE CITY OF GRAYSON, KENTUCKY.

The City Council of the City of Grayson, does ordain as follows;

That pursuant to the authority vested in the City of Grayson, Kentucky, a fifth class city, under the laws of the State of Kentucky, that said City does hereby propose to annex the following described unincorporated territory to the boundaries of the City of Grayson, Kentucky. Said property being located adjacent to the western boundary line of the City as now exists and being known as the Dawson and Paradise Subdivisions and more particularly described as follows;

Beginning at a point in the center of the existing bridge over Town Branch at the Greer Property (formerly known as J.P. Horton property) thence N. 79 degrees W. 56.2' to a stake in the field of W.A. Rice; thence across said property and over D.S. 60; N. 1 degree 47' W. to a stake at the southwest corner of the Paradise Subdivision; thence with the lines of same, N. 14 degrees W. 200'; N. 12 degrees 40' W. 127.2'; N. 14 degrees 10' W. 1023.3'; N. 26 degrees 34' E. 27.5'; S. 55 degrees 11' E. 149.3'; S. 60 degrees 31' E. 142.7'; S. 61 degrees 41' E. 537'; S. 29 degrees 35' W. 167.5'; S. 1 degree 09' W. 90.9'; S. 19 degrees 07' E. 123' to corner of cemetery, the present City Boundary.

It is further ordained that a copy of this ordinance proposing to annex the above described property be published in at least four issues of the Journal- Inquirer a weekly newspaper in the City of Grayson, Kentucky. It is further ordained that unless a petition is filed in the Circuit Court within the time prescribed by law and after due publication of this Ordinance that the City will or may enact another Ordinance annexing said territory.

Thomas B. W. W. W.

Mayor.

Map 1

ORDINANCE NO. 2, 1981

AN ORDINANCE ANNEXING CERTAIN PROPERTY
TO CORPORATE BOUNDARIES OF CITY OF GRAYSON

BE IT ORDAINED BY THE GRAYSON CITY COUNCIL:

Sixty days having elapsed and no protest petition having been filed, the City of Grayson, Kentucky does hereby annex the hereinafter described unincorporated property to the City of Grayson, Kentucky and extends the corporate Corporation limits of the City of Grayson, Kentucky, to include the following described property:


BEGINNING at a stake 70' from the center of U.S. 60 in the property corner of Ashland Oil Incorporated, thence with said line, S 15 E 430' to a wild cherry tree in corner of Lawrence Cooke property, thence with Lawrence Cooke line and fence, S 0 45' W 170' S 2 45' E 138' S 20 45' E 150' to a 14" Hickory, S 26 E 217' S 23 E 136' S 1 E 333' S 24 W 233' S 28 W 256' to a point in fence corner in the former Erie McGlone corner, thence continuing with Lawrence Cooke line and fence, N 80 W 1442' to a fence corner in R.L. Bellew property line thence with R.L. Bellew line and joining Ernie Duvall line, S 8 W 684' to a fence corner, thence running with the former A.T. Engdahl property line and the former John O'Banion property line and fence line S 80 E 1143' to a fence corner in the Arthur Hamon property corner, thence running with the former John O'Banion line and fence and Lawrence Cooke line and fence, S 78 45' E 1780' to a point in the fence corner in Chester Damron line; thence with the Chester Damron line, N 30 30' E 1192' to a point in fence corner in Kenneth Kiser line; thence with Kiser line, N 79 W 236' to a point in fence corner in Hughie Grizzell line, thence with Hughie Grizzell and Arnold Collier line, N 77 30' W 420' to a point in fence corner, thence running with fence line with Poplar Height and Poplar Flats Subdivision line N 11 30' E 1730' to a point in R.W. line of U.S. 60 105' from center of the road; thence with U.S. 60 right of way line, 1820' to the beginning by survey prepared by Donald M. Hamilton, registered land surveyor, and as shown by Plat hereto attached, marked "A".

enacted


This Ordinance shall be upon its final reading, adoption, approval and publication as provided by Kentucky Law.

First reading, adoption and approval this the 6th day of January, 1981.

Second reading, adoption and approval this the 3rd day of Feb, 1981.


ROBERT NEWLAND, MAYOR

ATTEST:


MARTHA LEMASTER, CLERK

OVERSIZE MAPS INCLUDED WITH
SUBMISSION.

To research the maps, contact the
Office of Secretary of State
or the County Clerk.