


CERTIFICATION

I certify I am the duly qualified City Clerk of the City of Greenup, Kentucky,
and the following 3 pages of Ordinance No. 9-1995 is a true,
correct and complete copy duly adopted by the City Commission at a duly convened meeting
held on August 1, 1995, all as appears in the official records of said City.

Given under my hand this 18th day of November 18, 2020.


City of Greenup City Clerk Lacey Dixon

(Seal)

RECEIVED AND FILED
DATE November 30, 2020

MICHAEL G. ADAMS
SECRETARY OF STATE
COMMONWEALTH OF KENTUCKY
BY Hardie Adkins

**AN ORDINANCE OF THE CITY OF GREENUP, KENTUCKY,
ANNEXING TO THE CITY OF GREENUP, KENTUCKY, CERTAIN
UNINCORPORATED TERRITORY; AND OTHER MATTERS.**

WHEREAS, the City Council of the City of Greenup, Kentucky, has previously enacted Ordinance No. 9 - 1995 declaring its intention to annex certain unincorporated territory; and,

WHEREAS, sixty (60) days have passed following the enactment of said Ordinance; and,

WHEREAS, neither the City Council of the City of Greenup, Kentucky, nor the Mayor of the City of Greenup, Kentucky have received a petition in opposition of said proposal to annex as set forth in K.R.S 81A.420; and,

WHEREAS, the City Council of the City of Greenup, Kentucky, has found that written notice was given to all property owners in or abutting said public way; and,

WHEREAS, the City Council of the City of Greenup, Kentucky, has determined that it is desirable and in the best interests of the City of Greenup, Kentucky, to annex said unincorporated territory;

NOW, THEREFORE, BE IT ORDAINED by the City Council of the City of Greenup, Kentucky, as follows:


SECTION 1: That the City Council of the City of Greenup, does hereby annex the territory described in Exhibit "A" attached hereto and incorporated as if fully set out herein.

SECTION 2: That all ordinances in conflict herewith are specifically hereby repealed to the extent of said conflict only.


SECTION 3: That each section and each sentence of this ordinance is

enacted separately and the invalidity and/or unconstitutionality of any one particular sentence and/or section shall not affect the validity and/or constitutionality of any other sentence and/or section.

SECTION 4: That this ordinance shall be in full force and effect from and after its passage, approval and publication according to law.


MAYOR, CITY OF GREENUP, KENTUCKY

ATTEST:


CITY CLERK

FIRST READING: July 11, 1995

SECOND READING: August 1, 1995


LEGAL DESCRIPTION FOR NEW CORPORATE LIMITS LINE

Beginning at a 1 1/2" iron pin found in the existing Corporate Limits line at Academy Hollow road. Thence, with said limits line, S 77-09-02 E 1017.23' (previous bearing of S 80 E) to a 1" aluminum pipe found near the Columbia Gas building. Thence N 8-50-58 E 214' (previous bearing of N 6 E) to a point in U.S. 23. Thence, with U.S. 23, S 59-58-02 E 647.26' to a point in U.S. 23. Thence, leaving existing Corporate Limits line, and with a new Corporate Limits line, S 30-01-58 W 57.17' to a U.S. 23 R/W monument found (sta. 976+85 90' Lt.) at the property corner of J.W. Whitten (D.B. 319 P. 346). Thence, with said property line and R/W of U.S. 23, S 16-56-26 E 205.18' to a point (sta. 978+35 230' Lt.). Thence, leaving the R/W of U.S. 23 and with Whitten property line, S 70-55-44 W 291.68' to an iron pin set 5' from an 18" culvert at the east R/W of Ky. Rt. 1. Thence, crossing Rt. 1, S 53-40-52 W 238.66' to an iron pin set on the southwest side of a county road. Thence, through the Danny and Brenda Bradley property (D.B. 395 P. 444), N 50-40-16 W 873.18' to an iron pin set on the hillside behind Hardees, said pin bears S 25-34-37 W 45.70' from the southeast corner of a blacktop parking lot. Thence, through the John W. Clark property (D.B. 345 P. 633 tract 2), N 71-04-24 W 392.70' to an iron pin set which bears N 85-19-44 E 3.9' from a power pole. Thence N 35-49-51 W 173.14' to the point of beginning containing 12.29 acres. For a more detailed description, see plat of survey #801 by Richard Howerton PLS 2512 Greenup, Kentucky.

CERTIFICATION

I certify I am the duly qualified City Clerk of the City of Greenup, Kentucky,
and the following 3 pages of Ordinance No. 3-1995 is a true,
correct and complete copy duly adopted by the City Commission at a duly convened meeting
held on April 4, 1995, all as appears in the official records of said City.

Given under my hand this 18th day of November 18, 2020.



City of Greenup City Clerk Lacey Dixon

(Seal)

RECEIVED AND FILED
DATE November 30, 2020

MICHAEL G. ADAMS
SECRETARY OF STATE
COMMONWEALTH OF KENTUCKY
BY Hardie Adkinson

AN ORDINANCE OF THE CITY OF GREENUP, KENTUCKY, STATING THE INTENTION OF THE CITY OF GREENUP, KENTUCKY, TO ANNEX CERTAIN UNINCORPORATED TERRITORY; DEFINING THE BOUNDARY OF THE UNINCORPORATED TERRITORY PROPOSED TO BE ANNEXED; DECLARING IT DESIRABLE TO ANNEX THE UNINCORPORATED TERRITORY; AND OTHER MATTERS.

WHEREAS, the City Council of the City of Greenup, Kentucky, has declared an intention to annex certain unincorporated territory; and,

WHEREAS, the boundaries of said unincorporated territory are set forth and defined in Exhibit "A" attached hereto and incorporated as if fully set out herein; and,

WHEREAS, said intended annexation is part of the normal development and expansion of the City of Greenup, Kentucky; and,

WHEREAS, the City Council of the City of Greenup, Kentucky, has declared said intended annexation of the unincorporated territory to be desirable;

NOW, THEREFORE, BE IT ORDAINED by the City Council of the City of Greenup, Kentucky, as follows:

SECTION 1: That the City Council of the City of Greenup, Kentucky, does hereby declare its intention to annex the unincorporated territory more particularly described in Exhibit "A" to this Ordinance.


SECTION 2: That the City Council of the City of Greenup, Kentucky, does hereby declare said intended annexation to be part of the normal development and expansion of the City of Greenup, Kentucky.

SECTION 3: That the City of Greenup, Kentucky, does hereby declare said intended annexation to be desirable.


SECTION 4: That all ordinances in conflict herewith are specifically hereby repealed to the extent of said conflict only.

SECTION 5: That each section and each sentence of this ordinance is enacted separately and the invalidity and/or unconstitutionality of any one particular sentence and/or section shall not affect the validity and/or constitutionality of any other sentence and/or section.

SECTION 6: That this ordinance shall be in full force and effect from and after its passage, approval and publication according to law.



MAYOR, CITY OF GREENUP, KENTUCKY

ATTEST:


CITY CLERK

FIRST READING: 2/20/95

SECOND READING: 4/4/95


Ohio P.S. 7516
Kentucky P.L.S. 2512

RICHARD HOWERTON & ASSOCIATES
SURVEYORS

406 Main Street Greenup, KY. 41144
(606) 473-5684

Residence
South Portsmouth, KY.
(606) 932-9034

LEGAL DESCRIPTION FOR NEW CORPORATE LIMITS LINE

Beginning at a 1 1/2" iron pin found in the existing Corporate Limits line at Academy Hollow road. Thence, with said limits line, S 77-09-02 E 1017.23' (previous bearing of S 80 E) to a 1" aluminum pipe found near the Columbia Gas building. Thence N 8-50-58 E 214' (previous bearing of N 6 E) to a point in U.S. 23. Thence, with U.S. 23, S 59-58-02 E 647.26' to a point in U.S. 23. Thence, leaving existing Corporate Limits line, and with a new Corporate Limits line, S 30-01-58 W 57.17' to a U.S. 23 R/W monument found (sta. 976+85 90' Lt.) at the property corner of J.W. Whitten (D.B. 319 P. 346). Thence, with said property line and R/W of U.S. 23, S 16-56-26 E 205.18' to a point (sta. 978+35 230' Lt.). Thence, leaving the R/W of U.S. 23 and with Whitten property line, S 70-55-44 W 291.68' to an iron pin set 5' from an 18" culvert at the east R/W of Ky. Rt. 1. Thence, crossing Rt. 1, S 53-40-52 W 238.66' to an iron pin set on the southwest side of a county road. Thence, through the Danny and Brenda Bradley property (D.B. 395 P. 444), N 50-40-16 W 873.18' to an iron pin set on the hillside behind Hardees, said pin bears S 25-34-37 W 45.70' from the southeast corner of a blacktop parking lot. Thence, through the John W. Clark property (D.B. 345 P. 633 tract 2), N 71-04-24 W 392.70' to an iron pin set which bears N 85-19-44 E 3.9' from a power pole. Thence N 35-49-51 W 173.14' to the point of beginning containing 12.29 acres. For a more detailed description, see plat of survey #801 by Richard Howerton PLS 2512 Greenup, Kentucky.