

MARK E. EDISON  
ATTORNEY AT LAW  
217 BUCKMAN STREET  
SHEPHERDSVILLE, KENTUCKY 40165

—  
(502) 543-2296  
(502) 955-6586

**RECEIVED**  
JAN 15 1988  
SECRETARY OF STATE  
COMMONWEALTH OF KY

January 14, 1988

Secretary of State's Office  
Capitol Building  
Frankfort, KY 40601

Attention: Candy Atkinson

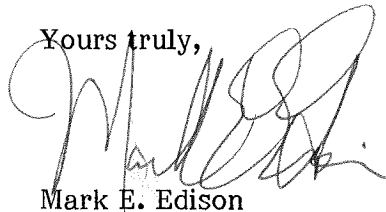
Re: City of Hillview

Dear Ms. Atkinson:

Pursuant to your request, please find enclosed the metes and bounds of the last three (3) annexations included in the maps.

Should you require additional information, please advise.

Yours truly,



Mark E. Edison

MEE/kg  
Enclosures

ORDINANCE NO. 87-21

AN ORDINANCE ANNEXING UNINCORPORATED TERRITORY ADJOINING THE CITY OF HILLVIEW, BULLITT COUNTY, KENTUCKY.

The City Council of the City of Hillview, Bullitt County, Kentucky, does hereby ordain as follows:

Section I: The City Council of the City of Hillview, Bullitt County, Kentucky, does hereby annex certain unincorporated territory to the City of Hillview, Bullitt County, Kentucky, and such territory shall become a part of the City for all purposes under the laws of the Commonwealth of Kentucky and such territory annexed is described as follows:

BEGINNING at a point in the West right of way of Blue Lick Road, said point being South 23 degrees 12 minutes 41 seconds West 50.90 feet from the iron pin at the Northeast corner of Tract 2 of the S. B. Williams, Jr. and Pauline Williams property as shown by survey of H. B. Sedoris, Jr. dated November 24, 1986; thence South 23 degrees 12 minutes 41 seconds West 103.06 feet; thence North 66 degrees 18 minutes 27 seconds West 152.70 feet to a corner post; thence North 23 degrees 41 minutes 32 seconds East 103.06 feet to a corner post; thence South 66 degrees 18 minutes 28 seconds East 151.83 feet to the point of beginning, containing 0.36 acres as shown by survey of B. Sedoris, Jr. dated November 24, 1986.

Section II: This Ordinance shall be published according to law.

Section III: This Ordinance is enacted pursuant to KRS 81A.400 et.seq.

Section IV: This property having been proposed to be annexed in Ordinance No. 87-12 and the required sixty (60) days having expired on the 28th day of September, 1987 and fifty per cent (50%) of the resident voters or owners of real property within the limits of the territory proposed to be annexed not having petitioned the Mayor requesting this issue to be placed on the ballot, the City does hereby annex the above described property.

Section V: Any ordinance or part of ordinance in conflict with this Ordinance or any part of this Ordinance is hereby repealed.

Section VI: Should any section, clause, line, paragraph or part of this Ordinance be held unconstitutional or invalid for any reason, the same shall not affect the remainder of this Ordinance.

Given first reading in a regular meeting of the City Council of the City of Hillview, Bullitt County, Kentucky, on the 19th day of October, 1987. Given second reading, voted upon, and passed at a regular meeting of the City Council of the City of Hillview, Bullitt County, Kentucky, on the 22th day of October, 1987.

Votes For 4, Votes Against 0, Abstentions 0.

*Richard Terry*  
RICHARD TERRY, Mayor

ATTEST:  
*Louise King*  
LOUISE KING, City Clerk

I, Louise King, City Clerk for the City of Hillview, certify this to be a true copy.

Date: 12-29-87

signed: *Louise King*  
City Clerk.

FEE PD. ST. CLK  
DEED TAX  
LOOKED UP & RECORDED THIS  
OCT 28 1987  
D.C. CLERK

ORDINANCE NO. 87- 13

AN ORDINANCE ANNEXING UNINCORPORATED TERRITORY ADJOINING THE CITY OF HILLVIEW, BULLITT COUNTY, KENTUCKY.

The City Council of the City of Hillview, Bullitt County, Kentucky, does hereby ordain as follows:

Section I: The City Council of the City of Hillview, Bullitt County, Kentucky, does hereby annex certain unincorporated territory to the City of Hillview, Bullitt County, Kentucky, and such territory shall become a part of the City for all purposes under the laws of the Commonwealth of Kentucky, and such territory annexed is described as follows:

TRACT ONE: BEGINNING at a stake on the East side of State Highway 61, 79 feet from the North line of the 40 foot passway to Roger Barger's which is also the South line of the tract of which this is a part; running thence with the East line of said Highway North 30½ degrees West 174 feet to a stake, corner to Brooks; thence with line of Brooks North 89 degrees East 231.5 feet to a pipe; thence South 16 degrees East 36.5 feet to a stake; South 11¼ degrees West 54.2 feet to a stake; South 65 degrees West 155.5 feet to the beginning.

TRACT TWO: Beginning at an iron pipe in line of Joe Brooks at the Northeast corner of the lot conveyed to Crenshaw by R. B. Hines, September 28, 1956, by deed recorded in Deed Book 88, Page 597 in the office of the County Court Clerk of Bullitt County, Kentucky; running thence with lines of the same South 16 degrees East 36.5 feet; South 11¼ degrees West 54.2 feet to an iron pipe at the Southeast corner of the same; thence North 65 degrees East 42 feet; thence North 14 3/4 degrees West 73.4 feet to a stake in line of Brooks; thence with line of Brooks South 89 degrees West 20 feet to the beginning.

TRACT THREE: Beginning at an iron stake on the Northeast side of State Highway No. 61 at the Northwest corner of the lot conveyed Crenshaw by R. B. Hines and wife by deed recorded in Deed Book 88, Page 597 and corner to Brooks and running thence with line of the same North 89 East 231.5 feet to an iron stake corner to the Hines lot and the lot conveyed by J.R. Barger to Crenshaw; thence same course continued with the North line of the Barger lot, 20 feet in all 251.5 feet; thence North 14 3/4 West 16 feet; thence in a westerly direction 254.4 feet to a stake on the Northeast side of said highway; thence with the same 16 feet to the beginning.

TRACT FOUR: BEGINNING at a stake on the northeast side of State Highway No. 61 at the southwest corner of the tract conveyed by R. B. Hines to Leland Crenshaw by deed recorded in Deed Book 88, Page 597 and running thence parallel with and 33 feet from the center of said highway South 30½ East

DEED TAX  
166827  
1957 DEC 29 PM 3:28  
BULLITT COUNTY CLERK

79 feet; thence North 70½ East 179.5 feet to a stake; thence North 18 West 95 feet to an iron stake at the southeast corner of the small tract conveyed to Crenshaw by Barger; thence with line of Crenshaw South 65 West passing the corner common to the two tracts at 42 feet in all 197.5 feet to the beginning.

Section II: This Ordinance shall be published according to law.

Section III: This Ordinance is enacted pursuant to KRS 81A.400, et seq.

Section IV: This property having been proposed to be annexed by Ordinance No. 87-6 and the required sixty (60) days having expired on July 20, 1987, and fifty percent (50%) of the registered voters or owners of real property within the limits of the territory proposed to be annexed not having petitioned the Mayor requesting this issue be placed on the ballot, the City does hereby annex the above described property.

Section V: Any ordinance or part of ordinance in conflict with this Ordinance or any part of this Ordinance is hereby repealed.

Section VI: Should any section, clause, line, paragraph or part of this Ordinance be held unconstitutional or invalid for any reason, the same shall not effect the remainder of this Ordinance.

Given first reading at a regular meeting of the City Council of the City of Hillview, Bullitt County, Kentucky, on the 20th day of July, 1987. Given second reading, voted upon and passed at a regular meeting of the City Council of the City of Hillview, Bullitt County, Kentucky, on the 6th day of August, 1987.

Votes for 6; votes against 0; abstentions 0.

Richard Terry  
RICHARD TERRY, Mayor

ATTEST:

Louise King  
LOUISE KING, Clerk

I, Louise King, City Clerk for the City of Hillview, certify this to be a true copy.

Date: 12-29-87

Signed: Louise King,  
City Clerk.

ORDINANCE NO. 87-07

AN ORDINANCE ANNEXING UNINCORPORATED TERRITORY ADJOINING THE CITY OF HILLVIEW, BULLITT COUNTY, KENTUCKY.

The City Council of the City of Hillview, Bullitt County, Kentucky, does hereby ordain as follows:

Section I: The City Council of the City of Hillview, Bullitt County, Kentucky, does hereby annex certain unincorporated territory to the City of Hillview, Bullitt County, Kentucky, and such territory shall become a part of the City for all purposes under the laws of the Commonwealth of Kentucky, and such territory annexed is described as follows:

BEGINNING at a point in the current boundary of the City of Hillview said point being located at the intersection of the south right-of-way of Jeffie Lane and the east right-of-way of Blue Lick Road; thence with the east right-of-way of Blue Lick Road North 600 feet to a point, thence crossing Blue Lick Road from the east right-of-way being 60 feet to a point at the intersection of the south right-of-way of Triangle Lane and the west right-of-way of Blue Lick Road; thence with the south right-of-way of Triangle Lane, N 68° West 590 feet to a point in the northwest corner of Lee Acres, Section 5-A; thence S 22° West 498.5 feet to a point in the southeast corner of Lot 10, Lee Acres, Section 5, Plat Book 2, Page 50; thence with the south property line of Lee Acres, Section 5-A, S 68° East 209.99 feet to an iron pin; thence S 79°59'00" East 426.47 feet to an iron pin in the west right-of-way of Blue Lick Road; thence with the west right-of-way of Blue Lick Road in a southern direction approximately 2805 feet to an iron pin, said pin being located N 23°12'41" East 50.90 feet from the northeast corner of Neal B. Williams (Deed Book 70, Page 144); thence N 68°25'52" West 1182.24 feet to an iron pin in the east right-of-way of Interstate 65; thence with the right-of-way fence of Interstate 65, S 03°51'40" East 47.59 feet to an iron pin; thence S 25°21'19" East 317.62 feet to an iron pin; thence S 25°21'19" East 87.85 feet to an iron pin; thence S 28°55'09" East 603.28 feet to an iron pin at the intersection of I-65 northbound ramp 4 with the north right-of-way of Brooks Road; thence crossing Brooks Road to a point at the intersection of I-65 northbound ramp 3 at its intersection with the south right-of-way of Brooks Road; thence with the right-of-way of Brooks Road in an easterly direction approximately 870 feet to the intersection of the south right-of-way of Brooks Road with the west right-of-way of Blue Lick Road; thence with the west right-of-way of Blue Lick Road in a southerly direction approximately 1402 feet to the north bank of Brooks Run Creek; thence in a westerly direction with Brooks Run Creek 577 feet to its intersection with the east right-of-way of Interstate 65; thence with the east right-of-way of Interstate 65 in a southerly direction 375 feet to a point in the south right-of-way of the intersection of the east right-of-way of Interstate 65 and the south right-of-way of Old Kentucky Highway 1526; thence with the south right-of-way of Old Kentucky Highway 1526 in an eastwardly direction approximately 750 feet to a point in the east right-of-way of Blue Lick Road; thence with the east right-of-way of Blue Lick Road in a northerly direction approximately 1402 feet to a point at the intersection of the south property line of Fontaine (Deed Book 85, Page 386) and the east right-of-way of Blue Lick Road; thence with line of Fontaine S 68°25' East 1694 to a stone; thence N 21°45' 1115 feet to a stone, N 68° W 1079 feet to a point; thence with line of Hurt (Deed Book 121, Page 28) S 27°53" West 357 feet to a point; thence N 75°27' 280 feet to a pipe; thence

REC'D DEC 29 PM 3:28

RECORDING DEPARTMENT

FEE PD. ST. CLK.

N 70°25' West 352 feet to a point in the east right-of-way of Blue Lick Road; thence with east right-of-way of Blue Lick Road in a northerly direction 80 feet to point, said point being opposite the southeast corner of Neal Williams, Deed Book 60, Page 144; thence crossing Blue Lick Road N 66°18'27" West 212.70 feet to a corner post, being the southern property line of Neal B. Williams (Deed Book 77, Page 144); thence with the west property line of Williams, N 23°41'32" East 103.06 feet to a corner post; thence with the north property line of Williams, S 66°18'28" 151.83 feet to an iron pin in the west right-of-way of Blue Lick Road; thence S 66°18'28" East 60.00 feet to a point in the east right-of-way of Blue Lick Road; thence with the east right-of-way of Blue Lick Road in a northerly direction approximately 1450 feet to a point at the intersection of the south right-of-way of Jeffie Lane at its intersection with the east right-of-way of Blue Lick Road, being the point of beginning.

Section II: This Ordinance shall be published according to law.

Section III: This Ordinance is an act pursuant to KRS 81A.400 et.seq.


Section IV: This property having been proposed to be annexed in Ordinance No. 87-3 and the required sixty (60) days having expired on May 11, 1987 and fifty percent (50%) of the resident voters or owners of real property within the limits of the territory proposed to be annexed not having petitioned the Mayor requesting this issue be placed on the ballot, the City does hereby annex the above described property.

Section V: Any ordinance or part of ordinance in conflict with this Ordinance or any part of this Ordinance is hereby repealed.

Section VI: Should any section, clause, line, paragraph or part of this Ordinance to be held unconstitutional or invalid for any reason, same shall not affect the remainder of this Ordinance.

Given first reading at a regular meeting of the City Council of the City of Hillview, Bullitt County, Kentucky on the 18th day of May, 1987. Given second reading, voted upon, and passed at a regular meeting of the City Council of the City of Hillview, Bullitt County, Kentucky, on the 15th day of June, 1987.

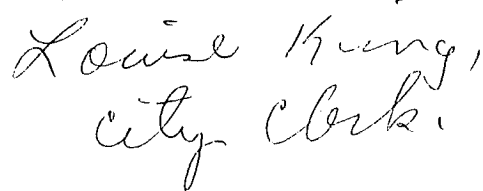
Votes for 4; votes against 0; abstentions 0.

  
RICHARD TERRY, Mayor


I, Louise King, City Clerk for the city of Hillview, certify this to be a true copy.

Date: 12-29-87

Signed:

  
Louise King,  
City Clerk.

ATTEST:

  
LOUISE KING, Clerk