

MARK E. EDISON
ATTORNEY AT LAW
315 BUCKMAN STREET
SHEPHERDSVILLE, KENTUCKY 40165

(502) 543-5616
(502) 955-6586
FAX (502) 543-5414

RECEIVED

December 29, 1989

JAN 02 1990

SECRETARY OF STATE
COMMONWEALTH OF KY

Commonwealth of Kentucky
Office of Secretary of State
P.O. Box 718
Frankfort, Kentucky 40602-0718


RE: City of Hillview Compliance
KRS 81A.470

Dear Sir:

Enclosed please find the 1989 boundary map and ordinances for the City of Hillview, Bullitt County, Kentucky.

This information is being filed with your office in compliance with KRS 81A.470 and has previously been filed with the office of the Bullitt County Court Clerk along with the list of resident owners and registered voters of the property included.

Yours truly,



Mark E. Edison

MEE/km
enclosures

RECEIVED

JAN 2 1990

SECRETARY OF STATE
COMMONWEALTH OF KY

ORDINANCE NO. 89-10

AN ORDINANCE ANNEXING UNINCORPORATED TERRITORY ADJOINING THE CITY OF HILLVIEW, BULLITT COUNTY, KENTUCKY. *PINK 5/11/89*

The City Council of the City of Hillview, Bullitt County, Kentucky, does hereby ordain as follows:

SECTION I: The City Council of the City of Hillview, Bullitt County, Kentucky, does hereby annex certain unincorporated territory to the City of Hillview, Bullitt County, Kentucky, and such territory shall become a part of the City for all purposes under the laws of the Commonwealth of Kentucky, and such territory annexed is described as follows:

Commencing at a steel fence post at the intersection of the east right-of-way of Brooks Hill Road and the north right-of-way of Blue Lick Road; thence S. 52 degs. 45' 03" E. 24.95 ft. to a concrete right-of-way marker in the north line of Blue Lick Road; thence S. 89 degs. 56' 16" E. 38.86 ft. to an iron pin; thence on an arc to the north, the chord line being S. 78 degs. 43' 18" E.; 249.28 ft. (radius 766.57 ft. & arc=250.39 ft.) to an iron pin in line of Blue Lick Road; thence N. 20 degs. 38' 09" E. 186.36 ft. to an iron pin in the south right-of-way line of Brooks Hill Road; thence N. 61 degs 36' 33" W. 118.31 feet to an iron pin; thence S. 57 degs. 40' 36" W. 312.68 feet to the point of beginning and containing 1.00 acre as shown by survey of Maxie Armstrong dated November 18, 1988.

SECTION II: The Ordinance shall be published according to law.

SECTION III: This Ordinance is enacted pursuant to KRS 81A.400, et. seq.

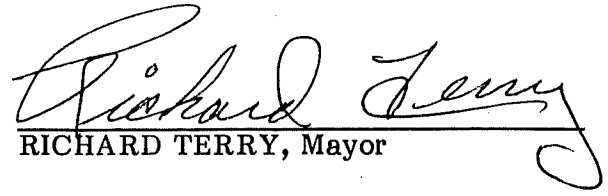
SECTION IV: This property having been proposed to be annexed by Ordinance No. 89-03 and the sixty (60) day period having expired and no property owner or registered voter of the real property within the limits of the territory proposed to be annexed filing to petition with the Mayor requesting this issue be placed on the ballot, the City does hereby annex the above described property.

SECTION V: Any ordinance or part of ordinance in conflict with this Ordinance or any part of this Ordinance is hereby repealed.

SECTION VI: Should any section, clause, line, paragraph or part of this Ordinance be held unconstitutional or invalid for any reason, the same shall not effect the remainder of the Ordinance.

Given first reading at a special meeting of the City Council of the City of Hillview, Bullitt County, Kentucky on the 26th day of June, 1989. Given second reading, voted upon and passed at a special meeting of the City council of the City of Hillview, Bullitt County, Kentucky, on the 29th day of June, 1989.

Votes for 5 ; Votes against 0 ; Abstentions 0 .


RICHARD TERRY, Mayor


ATTEST:


BRENDA LAMBERT, Deputy City Clerk

C E R T I F I C A T E

I, the undersigned do hereby certify that I am the duly qualified and acting City Attorney for the City of Hillview, Kentucky and as such city attorney I further certify that the forgoing is a true, correct and complete copy of an ordinance duly adopted by the city council of said city at a duly convened meeting held on the 29th day of June, 1989, and signed by the Mayor as evidence of his approval, and now in full force and effect, all as appears from the official records of said city.

WITNESS my hand this 29th day of December, 1989.

A handwritten signature in black ink, appearing to read 'Mark E. Edison', written over a horizontal line.

MARK E. EDISON, City Attorney
City of Hillview, Kentucky

AN ORDINANCE ANNEXING UNINCORPORATED TERRITORY ADJOINING THE CITY OF HILLVIEW, BULLITT COUNTY, KENTUCKY.

The City Council of the city of Hillview, Bullitt County, Kentucky, does hereby ordain as follows:

SECTION I: The City Council of the city of Hillview, Bullitt County, Kentucky, does hereby annex certain unincorporated territory to the city of Hillview, Bullitt County, Kentucky, and such territory shall become a part of the City for all purposes under the laws of the Commonwealth of Kentucky, and such territory annexed is described as follows:

BEGINNING at a corner common to Arens and Hinton, said Corner being the Southeast corner of the tract conveyed to George Arens and wife by deed of record in Deed Book 1699, Page 67, in the office of the Clerk of the County Court of Jefferson County, Kentucky, and the Northeast corner of the tract conveyed to Henry E. Hinton and wife by deed of record in Deed Book 64, Page 616, in the office of the Clerk of the County Court of Bullitt County, Kentucky; thence with the line common to Arens and Hinton North $81\frac{1}{2}$ degrees West 682.2 feet, more or less, to the Southwest corner of the tract conveyed to George Arens and wife by deed of record in Deed Book 1698, Page 78, in the office of the Clerk of the County Court of Jefferson County, Kentucky; thence South $10\frac{1}{2}$ degrees West 1500 feet, more or less, to the North line of the tract conveyed to August fishcher by deed of record in Deed Book 53, Page 55, in the office of the Clerk of the County Court of Bullitt County, Kentucky; thence with the North line of said tract South 70 degrees East 329.5 feet, more or less, to a stone corner of said tract and in the line of Steedley; thence with his line North $22\frac{1}{2}$ degrees East 1652 feet to the beginning, containing 19 acres, more or less.

SECTION II: This Ordinance shall be published according to law.

SECTION III: This Ordinance is enacted pursuant to KRS 81A.400, et. seq.

SECTION IV: This property having been proposed to be annexed by Ordinance No. 89-04 and the sixty (60) day period as specified in the statute having expired and no property owner or registered voter of the real property within the limits of the territory proposed to be annexed filing a petition with the Mayor requesting this issue be placed on the ballot, the City does hereby annex the above described property.

SECTION V: Any ordinance or part of ordinance in conflict with this Ordinance or any part of this Ordinance is hereby repealed.

SECTION VI: Should any section, clause, line, paragraph or part of this Ordinance be held unconstitutional or invalid for any reason, the same shall not effect the remainder of this Ordinance.

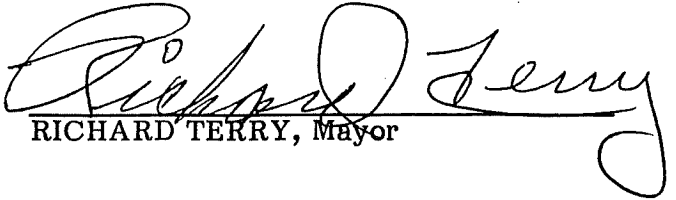
Given first reading at a regular meeting of the City Council of the City of Hillview, Bullitt County, Kentucky, on the 21st day of August, 1989. Given second reading, voted upon

and passed at a special meeting of the City Council of the city of Hillview, Bullitt County, Kentucky, on the _____ day of August, 1989.


votes for 5;

votes agiant 0;

abstentions 0.


RICHARD TERRY, Mayor

ATTEST:


LOUISE KING, City Clerk

C E R T I F I C A T E

I, the undersigned do hereby certify that I am the duly qualified and acting City Attorney for the City of Hillview, Kentucky and as such city attorney I further certify that the forgoing is a true, correct and complete copy of an ordinance duly adopted by the city council of said city at a duly convened meeting held on the 22nd day of August, 1989, and signed by the Mayor as evidence of his approval, and now in full force and effect, all as appears from the official records of said city.

WITNESS my hand this 29th day of December, 1989.

A handwritten signature in black ink, appearing to read 'Mark E. Edison', written over a horizontal line.

MARK E. EDISON, City Attorney
City of Hillview, Kentucky

OVERSIZE MAP INCLUDED WITH
SUBMISSION.

To research the map, contact the
Office of Secretary of State
or the County Clerk.