

MARK E. EDISON  
ATTORNEY AT LAW  
216 SOUTH BUCKMAN STREET  
SHEPHERDSVILLE, KENTUCKY 40165

(502) 543-5616  
(502) 955-6586  
FAX (502) 543-5414

January 7, 1991

RECEIVED

JAN 09 1991  
SECRETARY OF STATE  
COMMONWEALTH OF KY

Secretary of State Office  
P.O. Box 718  
Frankfort, Kentucky 40602-0718

RE: Annexation Report  
City of Hillview 1990

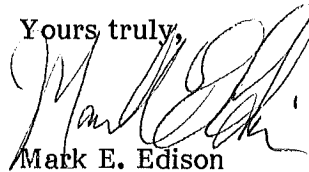
Dear Sir:

Enclosed please find a map and certified copies of the ordinances concerning property which was annexed to the City of Hillview, Bullitt County, Kentucky, for the year 1990.

This report is being filed pursuant to KRS 81A.470.

If you have any questions, please feel free to contact me.

Yours truly,



Mark E. Edison

MEE/km

ORDINANCE NO. 90-03

AN ORDINANCE ANNEXING UNINCORPORATED TERRITORY ADJOINING THE CITY OF HILLVIEW, BULLITT COUNTY, KENTUCKY.

The City Council of the City of Hillview, Bullitt County, Kentucky, does hereby ordain as follows:

SECTION I: The City Council of the City of Hillview, Bullitt County, Kentucky, does hereby annex certain unincorporated territory to the City of Hillview, Bullitt County, Kentucky, and such territory shall become a part of the City for all purposes under the laws of the Commonwealth of Kentucky, and such territory annexed is described as follows:

BEGINNING at an iron pin, said pin being located at the west termination of the south bound exit ramp access control fence and the north right of way of Brooks Hill Road, said point being located in the north boundary of the City of Hillview, thence N 29° 07' 56" W 150.00 to an iron pin, thence N 53° 21' 42" E 292.91 to an iron pin, thence S 29° 07' 56" E 150.00 to an iron pin in the north right of way of Brooks Hill Road and the north boundary of the City of Hillview, thence with the north boundary of the City of Hillview and the north right of way of Brooks Hill Road S 53° 21' 42" W 292.91 to the point of beginning.

SECTION II: This Ordinance shall be published according to law.

SECTION III: This Ordinance is enacted pursuant to KRS 81A.400, et. seq.

SECTION IV: This property having been proposed to be annexed by Ordinance No. 89-18 and the sixty (60) day period as specified in the statute having expired and no property owner or registered voter of the real property within the limits of the territory proposed to be annexed filing a petition with the Mayor requesting this issue be placed on the ballot, the City of does hereby annex the above described property.

SECTION V: Any ordinance or part of ordinance in conflict with this Ordinance or any part of this Ordinance is hereby repealed.

SECTION VI: Should any section, clause, line, paragraph or part of this Ordinance be held unconstitutional or invalid for any reason, the same shall not effect the remainder of this Ordinance.

Given first reading at a special meeting of the City Council of the City of Hillview, Bullitt County, Kentucky, on the 26th day of February, 1990. Given second reading, voted upon and passed at a special meeting of the City Council of the City of Hillview, Bullitt County, Kentucky, on the 27th day of February, 1990.

Votes for 5; Votes Against 0; Abstentions 0.

*L. Louise King, city clerk*

*Richard Terry*  
RICHARD TERRY, Mayor

*Certify this to be a true copy*

*Louise King*

*Date 1-7-91*

ATTEST:

*Louise King*  
\_\_\_\_\_  
LOUISE KING, City Clerk

ORDINANCE NO. 90-05

AN ORDINANCE ANNEXING UNINCORPORATED TERRITORY ADJOINING THE CITY OF HILLVIEW, BULLITT COUNTY, KENTUCKY.

The City Council of the City of Hillview, Bullitt County, Kentucky, does hereby ordain as follows:

SECTION I: The City Council of the City of Hillview, Bullitt County, Kentucky, does hereby annex certain unincorporated territory to the City of Hillview, Bullitt County, Kentucky, and such territory shall become a part of the City for all purposes under the laws of the Commonwealth of Kentucky, and such territory annexed is described as follows:

BEGINNING at an existing iron pin set in the eastern right-of-way line of the New Blue Lick Road and the centerline of the old abandoned Brooks Road: Thence leaving the eastern right-of-way line of New Blue Lick Road and following the centerline of the abandoned old Brooks Road S 67-22-06 E 385.76 Ft. to an existing iron pin set in the western right-of-way line of I-65; thence with the western right-of-way line of I-65 S 28-19-38 E 97.69 Ft. to an iron pin set this survey a corner to Homer Myers, D.B. 311, Page 119, Bullitt County, Kentucky; thence leaving the western right-of-way line of I-65 and following the northwesterly line of said Homer Myers with a curve to the left said curve being 303.54 Ft. in length, radius distance 144.63 chord distance 250.82, chord bearing S 40-23-06 W to an iron pin set this survey; thence continuing with Homer Myers S 70-44-23 W 29.47 Ft. to an iron pin set this survey in the eastern right-of-way line of the New Blue Lick Road; thence with the eastern right-of-way line of the New Blue Lick Road N 19-48-03 W 246.00 Ft. to an iron pin set this survey; thence with a curve to the left, said curve being 243.34 Ft. in length, radius distance 507.47 Ft. chord distance 241.01 Ft. chord bearing N 32-17-16 W to point of beginning. Continuing 1.2575 acres as per survey by Raymond E. Leigh, Jr., R.L.S. #1776, dated October 13, 1989.

BEING a portion of the Old Brook Road which was duly closed and discontinued by first party by Ordinance No. 89-22, County Ordinance Book 2, Page 117, recorded in the office of the Clerk of the Bullitt County Court.

SECTION II: This Ordinance shall be published according to law.

SECTION III: This Ordinance is enacted pursuant to KRS 81A:400, et. seq.

SECTION IV: This property having been proposed to be annexed by Ordinance No. 90-01 and the sixty (60) day period as specified in the statute not applying because this annexation is by request and consent of the property owners

SECTION V: Any ordinance or part of ordinance in conflict with this Ordinance or any part of this Ordinance is hereby repealed.


SECTION VI: Should any section, clause, line, paragraph or part of this Ordinance be held unconstitutional or invalid for any reason, the same shall not effect the remainder of this Ordinance.

Given first reading at a regular meeting of the City Council of the City of Hillview, Bullitt County, Kentucky, on the 19th day of March, 1990. Given second reading, voted upon and passed at the special meeting of the City Council of the City of Hillview, Bullitt County, Kentucky, on the 28th day of March, 1990.


Votes for 4;

Votes against 0;

Abstentions 0.

  
RICHARD TERRY, Mayor

ATTEST:

  
LOUISE KING, City Clerk

I, Louise King City Clerk Certify this to be a  
true copy  
Louise King  
Date 1-7-91

ORDINANCE NO. 90-10

AN ORDINANCE ANNEXING UNINCORPORATED TERRITORY ADJOINING THE CITY OF HILLVIEW, BULLITT COUNTY, KENTUCKY.

The City Council of the City of Hillview, Bullitt County, Kentucky, does hereby ordain as follows:

SECTION ONE: The City Council of the City of Hillview, Bullitt County, Kentucky, does hereby annex certain unincorporated territory to the City of Hillview, Bullitt County, Kentucky, and such territory shall become a part of the City for all purposes under the laws of the Commonwealth of Kentucky, and such territory annexed is described as follows:

BEGINNING at an iron pin said pin being located in the Northwest corner of Lot Ten (10), Section Two (2), Hunters Hollow Estates, as shown on plat recorded in Plat Cabinet 1, Slide 553, in the boundary line of the City of Hillview, thence with the boundary of the City of Hillview S 18° 59' W 374.19' to an iron pin in the Northeast corner of Lot One (1), Section Five (5) of Majestic Acres as shown by plat recorded in Plat Cabinet 1, Slide 72, thence N 69° 30' W 1305.0', thence S 20° 30' W 130.0' to a point in the north right of way line of Maryville Drive, thence with the north right of way of Maryville Drive N 69° 30' W 231.2' to an iron pin, thence N 23° 30' W 162.5' to an iron pin, thence N 69° 30' W to a point in East right of way of Blue Lick Road, thence in a westerly direction crossing Blue Lick Road to an iron pin at the northeast corner of Ziniz as shown on plat recorded in Deed Book 284, Page 249, thence with line of Ziniz S 77° 50' 31" W 503.43' to an iron pin, thence S 03° 29' W 303.39' to an iron pin, thence S 75° 44' E 493.49' to an iron pin in the west right of way of Triangle Lane; thence N 21° 28' 51" E 283.94' to an iron pin in the west right of way of Blue Lick Road; thence with the west right of way of Blue Lick Road S 23° 39' E 258.5' to an iron pin, thence S 66° 21' W 150' to an iron pin, thence N 23° 29' W 60.0' to an iron pin in the east right of way of Triangle Lane, thence S 21° 28' 51" W 45.0' to a point, thence crossing Triangle Lane to an iron pin at the intersection of the south right of way line of Blue Lick Drive and the west right of way of Triangle Lane; thence with the south right of way of Blue Lick Drive N 75° 44' W 493.44' to an iron pin, thence N 03° 29' W approximately 375' to an iron pin in the northeast corner of Lot A-4 Aero Acres (Plat Cabinet 1, Slide 76), thence with the north property line of Aero Acres S 86° 31' 00" W 110.00', thence N 3° 29' W 75.0' to an iron pin, thence S 86° 31' 00" W 225.00' to an iron rod in the east right of way of interstate I-65, thence with the east right of way of I-65 N 3° 33' 28" W approximately 1023.34' to an iron pin at corner of Hancock, thence with south property line of Hancock N 87° 55' 28" E 515.21' to an iron pin in the west right of way of Blue Lick Road, thence N 87° 55' 28" E 60' to a point in the east right of way of Blue Lick Road, thence with the east right of way of Blue Lick Road S 22° 07' 43" E to the southwest corner of Spence, thence with line of Spence in an easterly direction with the north right of way of Daisy Lane to an iron pin at the southwest corner of Majestic Acres, Lot One (1), Section Three

(3), thence N 21° 10" E 213.8' to an iron pin, thence S 68° 50' E 1691.125' to a point in the east right of way of Wooded Way, thence with the east right of way of Wooded Way S 19° 29' W 150.06', thence S 68° 50' E 149.35' to an iron pin, thence N 20° 15' E 150.00' to an iron pin, thence S 68° 50" E to a point in the west line of Hunters Hollow, Lot Ninety Seven (97), Section Two (2), thence with the west line of Hunters Hollow Section Two (2), which is the current boundary of the City of Hillview S 18° 40' W approximately 720.21' to the southwest corner of Lot Eighty Seven (87) Section Two (2), Hunters Hollow, thence S 21° 29' W 245' to an iron pin, thence N 68° 31' W 900.00' to an iron pin, thence N 19° 29' E 245.00' to an iron pin, thence N 23° W 358.00' to an iron pin, thence N 68° 50' W 975.96' to an iron pin in the east right of way of Blue Lick Road, thence with the east right of way of Blue Lick Road, S 22° 07' 43" E 681.81' to an iron pin, thence S 68° 50' E 1504.50' to a point, thence N 21° E 245.00' to an iron pin, thence S 71° 26' E 696.36' to the point of beginning.

SECTION II: The Ordinance shall be published according to law.

SECTION III: This Ordinance is enacted pursuant to KRS 81A.400, et. seq.


SECTION IV: This property having been proposed to be annexed by Ordinance No. 90.08 and all property owners having requested annexation in writing and the sixty (60) day period as specified in the statute being waived by this request and no property owner or registered voter of the real property within the limits of the territory proposed to be annexed wishing to petition the Mayor requesting this issue be placed on the ballot, the City does hereby annex the above described property.

SECTION V: Any ordinance or part of ordinance in conflict with this Ordinance or any part of this Ordinance is hereby repealed.

SECTION VI: Should any section, clause, line paragraph or part of this Ordinance be held unconstitutional or invalid for any reason, the same shall not effect the remainder of the Ordinance.

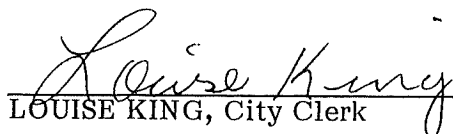
Given first reading at a regular meeting of the City Council of the City of Hillview, Bullitt County, Kentucky on the 16th day of July, 1990. Given second reading, voted upon and passed at a special meeting of the City council of the City of Hillview, Bullitt County, Kentucky, on the 17th day of July, 1990.

votes for 6; votes against 0; abstentions 0.

  
RICHARD TERRY, Mayor

*I, Louise King certify this to be a true copy*  
*Louise King*  
*Date 1-7-91*

ATTEST:

  
LOUISE KING, City Clerk

ORDINANCE NO. 90-17

AN ORDINANCE ANNEXING UNINCORPORATED TERRITORY ADJOINING THE CITY OF HILLVIEW, BULLITT COUNTY, KENTUCKY.

THE CITY COUNCIL OF THE CITY OF HILLVIEW, BULLITT COUNTY, KENTUCKY, DOES HEREBY ORDAIN AS FOLLOWS:

SECTION ONE: The City Council of the City of Hillview, Bullitt County, Kentucky does hereby annex certain unincorporated territory to the City of Hillview, Bullitt County, Kentucky, and such territory shall become a part of the City for all purposes under the laws of the Commonwealth of Kentucky, and such territory annexed is described as follows:

BEGINNING at a point, said point being located in the North right of way of Kentucky Hwy. 1526 at its intersection with the east right of way of a gravel lane known as Sanders Lane, in the North boundary of the City of Hillview; thence with the east right of way of Sanders in a northerly direction to the southern property line of the Bluegrass Saddle Club; thence with the south property line of the Bluegrass Saddle Club in an easterly direction to the west right of way of Interstate 65; thence with the west right of way of Interstate 65 in a southerly direction to its intersection with the north right of way of Kentucky Hwy. 1526; thence in a westerly direction with the north right of way of Kentucky Hwy. 1526 which is along the boundary of the City of Hillview to the point of beginning.

SECTION TWO: This Ordinance shall be published according to law.

SECTION THREE: This Ordinance is enacted pursuant to KRS 81A.400, et. seq.

SECTION FOUR: This property having been proposed to be annexed by Ordinance No. 90-02, and during the sixty (60) day period specified in the statute, petitions containing the required number of signatures requesting this issue be placed on the regular election ballot on November 6, 1990 were reviewed. At said election the following votes were received: IN FAVOR OF ANNEXATION -0-; OPPOSED TO ANNEXATION -0-. There being no votes cast on this issue and KRS 81A.420 providing. "If less than fifty-five (55%) of those persons voting opposed annexation, the unincorporated territory shall become a part of the city", the City does hereby annex the above described property.

SECTION FIVE: Any ordinance or part of ordinance in conflict with this Ordinance or any part of this Ordinance is hereby repealed.

SECTION SIX: Should any section, clause, line, paragraph or part of this Ordinance be held unconstitutional or invalid for any reason, the same shall not effect the remainder of this Ordinance.

Given first reading at a special meeting of the City Council of the City of Hillview, Bullitt County, Kentucky, on the 15th day of November, 1990. Given second reading, and voted upon at a regular meeting of the City Council of the City of Hillview, Bullitt County, Kentucky, on the 19th day of November, 1990.

Votes for 5 ;

Votes Against 0 ;

Not Voting 0 .

*Richard Terry*  
RICHARD TERRY, Mayor

ATTEST:

*Louise King*  
LOUISE KING, City Clerk

*I, Louise King, City Clerk, Certify this  
to be a true copy*

*Louise King*

*Date 1-7-91*

OVERSIZE MAP INCLUDED WITH  
SUBMISSION.

To research the map, contact the  
Office of Secretary of State  
or the County Clerk.