

MARK E. EDISON
ATTORNEY AT LAW
P.O. BOX 682
216 SOUTH BUCKMAN STREET
SHEPHERDSVILLE, KENTUCKY 40165

(502) 543-5616
(502) 955-6586
FAX (502) 543-5414

August 15, 1994

RECEIVED

AUG 19 1994

**SECRETARY OF STATE
COMMONWEALTH OF KY**

Ms. Nina Mooney
Bullitt County Court Clerk
Bullitt County Courthouse Annex
Shepherdsville, KY 40165

RE: City of Hillview
Annexation Notification
Ordinance No. 94-13
1994

Dear Ms. Mooney:

Pursuant to the provisions of KRS 81A.470 and KRS 81A.475 and within sixty (60) days of the completion of the annexation process enclosed is a map of the property which was annexed.

The following is a list of the owners of the real property which was annexed:


- 1) Samuel G. Vittitow
Bells Mill Road
Shepherdsville, KY 40165

Based on an examination of the voters registration records contained in your office, the following are a list of the registered voters who reside in the area annexed:

- 1) Samuel G. Vittitow
Bells Mill Road
Shepherdsville, KY 40165

If you have any questions, please feel free to contact me.

Yours truly,


Mark E. Edison
City Attorney

MEE/ap

x.c. Bruce Johnson
Deputy Bullitt County PVA
Secretary of State
Department of Local Government

ORDINANCE NO. 94-22

AN ORDINANCE ANNEXING, UNINCORPORATED TERRITORY ADJOINING THE CITY OF HILLVIEW, BULLITT COUNTY, KENTUCKY.

The City Council of the City of Hillview, Bullitt County, Kentucky, does hereby ordain as follows:

SECTION I: The City Council of the City of Hillview, Bullitt County, Kentucky, does hereby annex certain unincorporated territory to the City of Hillview, Bullitt County, Kentucky, and such territory shall become a part of the City for all purposes under the laws of the Commonwealth of Kentucky, and such territory annexed is described as follows:

BEGINNING at a point in the south right-of-way line of Bells Mill Road (Kentucky Highway 1526), said point being a common corner with the City of Hillview, Bullitt County, Kentucky, as annexed by the City of Hillview in Ordinance No. 94-10; thence, with the south right-of-way line of Bells Mill Road South 84 deg. 55 mi. 43 sec. East, 420.24 feet, to a point; thence, South 84 deg. 53 min. 59 sec. East, 1065.20 feet, to a point; thence, leaving the south right of way line of Bells Mill Road and crossing Bells Mill Road North 05 deg. 05 min. 05 sec. East, 65.00 feet to a point in the north right of way line of Bells Mill Road; thence, with the North right of way line of Bells Mill Road, North 84 deg. 53 min. 59 sec. West, 912.21 feet, to a point; North 79 deg. 30 min. 37 sec. West, 53.24 feet, to a point; North 84 deg. 53 min. 59 sec. West, 100.00 feet, to a point; North 84 deg. 55 min. 43 sec. West, 350.00 feet, to a point; North 79 deg. 13 min. 05 sec. West, 50.25 feet, to a point; North 84 deg. 55 min. 43 sec. West, 21.59 feet, to a point; thence leaving the north right of way line of Bells Mill Road and crossing Bells Mill Road South 04 deg. 03 min. 05 sec. West, 75.01 feet, to the POINT OF BEGINNING, containing 2.29 acres, more or less.

SECTION II: The Ordinance shall be published according to law.

SECTION III: This Ordinance is enacted pursuant to KRS 81A.400, et.seq.

SECTION IV: This property having been proposed to be annexed by Ordinance No. 94-14 and the sixty (60) day period having expired and no property owner or registered voter of the real property within the limits of the territory proposed to be annexed filing a petition with the Mayor requesting this issue be placed on the ballot, the City does hereby annex the above described property.


SECTION V: Any ordinance or part of ordinance in conflict with this Ordinance or any part of this Ordinance is hereby repealed.

SECTION VI: Should any section, clause, line, paragraph or part of this Ordinance be held unconstitutional or invalid for any reason, the same shall not effect the remainder of the Ordinance.

Given first reading at a regular meeting of the City Council of the City of Hillview, Bullitt County, Kentucky on the 17th day of October, 1994. Given second reading, voted

upon and passed at the Special meeting of the City Council of the City of Hillview, Bullitt County, Kentucky, on the 26 day of OCTOBER, 1994.

Votes for 5; Votes against 0; Not Voting 0.


RICHARD TERRY, MAYOR

ATTEST:

Brenda Weber
BLENDA WEBER, CITY CLERK

I, Blenda Weber, the authorized active city clerk of the City of Hillview, Bullitt County, Kentucky, certify that the preceding (Ordinance 94-22), a true correct copy of records, as maintained in the official records of the City of Hillview.

Blenda Weber

Blenda Weber, City Clerk

11/2/94

date

NORTH
KY. STATE PLANE COOR. SYSTEM

NEWTON COUNTY STONE COMPANY
D. B. 165, PG. 435

CITY OF HILLVIEW
BULLITT COUNTY, KENTUCKY

FRED FRISKE
D. B. 162, PG. 515

ALBERT KOCH
D. B. 166, PG. 79

BELLS MILL ROAD

S04°03'05"W
75.01'

N84°55'43"W
21.59'

N79°13'05"W
50.25'

N84°55'43"W
350.00'

S84°55'43"E
420.24'

N84°53'59"W
100.00'

N79°30'37"W
53.24'

N84°53'59"W
912.21'

S84°53'59"E
1065.20'

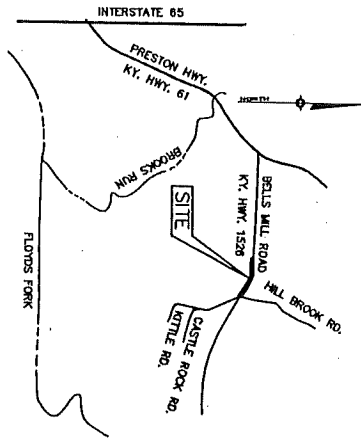
MAPLE HURST GOLF COURSE
D. B. 361, PG. 753

ANNEXATION AREA
2.29 ACRES

N05°05'05"E
65.00'

CITY OF HILLVIEW
BULLITT COUNTY, KENTUCKY
CITY BOUNDARY
ORDINANCE NO. 94-08
NEWTON COUNTY STONE COMPANY
D. B. 119, PG. 448

NEWTON COUNTY STONE COMPANY
D. B. 143, PG. 344



VICINITY MAP
NO SCALE

ANNEXATION PLAT
A PORTION OF BELLS MILL ROAD
BULLITT COUNTY, KENTUCKY

REFERENCE:

KENTUCKY HIGHWAY 1526

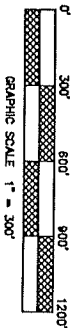
J.R. KIESEL AND ASSOCIATES, INC.
ENGINEERING-PLANNING-SURVEYING-CONSTRUCTION TESTING

P.O. BOX 467

CRESTWOOD, KENTUCKY 40014-0467

(502) 241-8949

DATE: JULY 27, 1994 SCALE: 1" = 300'



BELLS MILL ROAD
KY. HWY. 1526