

MARK E. EDISON  
ATTORNEY AT LAW  
216 SOUTH BUCKMAN STREET  
P.O. BOX 682  
SHEPHERDSVILLE, KENTUCKY 40165

(502) 543-5616  
(502) 955-6586  
FAX (502) 543-5414

November 3, 1994

**RECEIVED**

NOV 4 1994

SECRETARY OF STATE  
COMMONWEALTH OF KY

Ms. Nina Mooney  
Bullitt County Court Clerk  
Bullitt County Courthouse Annex  
Shepherdsville, KY 40165

RE: City of Hillview  
Annexation Notification  
Ordinance No. 94-22, 1994

Dear Ms. Mooney:

Pursuant to the provisions of KRS 81A.470 and KRS 81A.475 and within sixty (60) days of the completion of the annexation process enclosed is a map of the property which was annexed.

The following is a list of the owners of the real property which was annexed:


- 1) Commonwealth of Kentucky  
Transportation Cabinet  
Frankfort, KY 40601

Based on an examination of the voters registration records contained in your office, the following are a list of the registered voters who reside in the area annexed:

NONE

If you have any questions, please feel free to contact me.

Yours truly,

  
Mark E. Edison  
City Attorney

MEE/ap

x.c. Bruce Johnson  
Deputy Bullitt County PVA  
Secretary of State  
Department of Local Government  
Bullitt County Planning Commission

**ORDINANCE NO. 94-13**

AN ORDINANCE ANNEXING UNINCORPORATED TERRITORY ADJOINING THE CITY OF HILLVIEW, BULLITT COUNTY, KENTUCKY.

The City Council of the City of Hillview, Bullitt County, Kentucky, does hereby ordain as follows:

SECTION I: The City Council of the City of Hillview, Bullitt County, Kentucky, does hereby annex certain unincorporated territory to the City of Hillview, Bullitt County, Kentucky, and such territory shall become a part of the City for all purposes under the laws of the Commonwealth of Kentucky, and such territory annexed is described as follows:

BEGINNING at the north corner of the Samuel G. Vittitow property, (Deed Book 76, Page 438), and being in the east line of the City of Hillview, Bullitt County, Kentucky, as annexed by the City of Hillview (Ordinance Number 94-10); thence, with line of Vittitow South 57 deg. 13 min. 47 sec. East, 6848.76 feet, to the centerline of Floyds Fork; thence, with the centerline of Floyds Fork, South 07 deg. 15 min. 04 sec. East, 100.00 feet, to a point; South 17 deg. 15 min. 57 sec. West, 100.00 feet, to a point; South 46 deg. 54 min. 56 sec. West, 100.00 feet, to a point; South 57 deg. 23 min. 50 sec. West, 150.00 feet, to a point; South 77 deg. 07 min. 56 sec. West, 200.00 feet, to a point; South 70 deg. 16 min. 20 sec. West, 200.00 feet, to a point; South 83 deg. 29 min. 45 sec. West, 399.67 feet, to a point; South 87 deg. 54 min. 46 sec. West, 200.00 feet, to a point; North 86 deg. 16 min. 08 sec. West, 400.00 feet, to a point; North 79 deg. 14 min. 50 sec. West, 200.00 feet, to a point; North 85 deg. 12 min. 09 sec. West, 400.00 feet, to a point; North 81 deg. 24 min. 06 sec. West, 400.00 feet, to a point; North 71 deg. 19 min. 16 sec. West, 400.00 feet, to a point; North 77 deg. 14 min. 58 sec. West, 200.00 feet, to a point; North 85 deg. 23 min. 31 sec. West, 200.00 feet, to a point; North 88 deg. 00 min. 46 sec. West, 350.00 feet, to a point; South 81 deg. 25 min. 37 sec. West, 200.00 feet, to a point; South 75 deg. 20 min. 47 sec. West, 300.00 feet, to a point; South 79 deg. 32 min. 15 sec. West, 600.00 feet, to a point; South 85 deg. 34 min. 28 sec. West, 250.00 feet, to a point; North 88 deg. 19 min. 00 sec. West, 300.00 feet, to a point; North 84 deg. 13 min. 09 sec. West, 300.00 feet, to a point; North 80 deg. 47 min. 01 sec. West, 400.00 feet, to a point; North 85 deg. 38 min. 02 sec. West, 300.00 feet, to a point; South 89 deg. 42 min. 06 sec. West, 400.00 feet, to a point; South 84 deg. 41 min. 50 sec. West, 300.00 feet, to a point; South 79 deg. 52 min. 58 sec. West, 200.00 feet, to a point; South 88 deg. 16 min. 22 sec. West, 200.00 feet, to a point; South

84 deg. 06 min. 35 sec. West, 300.00 feet, to a point; North 89 deg. 25 min. 15 sec. West, 317.37 feet, to the centerline of Brooks Run; thence, leaving the centerline of Floyds Fork and following the centerline of Brooks Run North 51 deg. 57 min. 02 sec. East, 327.81 feet, to a point; North 49 deg. 20 min. 13 sec. East, 100.00 feet, to a point; North 54 deg. 44 min. 07 sec. East, 100.00 feet, to a point; North 51 deg. 40 min. 45 sec. East, 100.00 feet, to a point; North 42 deg. 15 min. 13 sec. East, 250.00 feet, to a point; North 46 deg. 12 min. 59 sec. East, 200.00 feet, to a point; North 53 deg. 41 min. 48 sec. East, 200.00 feet, to a point; North 55 deg. 58 min. 05 sec. East, 250.00 feet, to a point; North 45 deg. 43 min. 34 sec. East, 150.00 feet, to a point; North 49 deg. 43 min. 08 sec. East, 150.00 feet, to a point; North 44 deg. 59 min. 47 sec. East, 200.00 feet, to a point; North 33 deg. 33 min. 11 sec. East, 50.00 feet, to a point; North 05 deg. 10 min. 30 sec. East, 150.00 feet, to a point; North 09 deg. 37 min. 16 sec. East, 200.00 feet, to a point; North 09 deg. 52 min. 05 sec. East, 200.00 feet, to a point; North 08 deg. 42 min. 30 sec. East, 200.00 feet, to a point; thence, leaving the centerline of Brooks Run and following the line of Vittitow South 85 deg. 04 min. 07 sec. East, 406.34 feet, to a point; North 05 deg. 40 min. 53 sec. East, 2015.00 feet, to the POINT OF BEGINNING, containing 349.25 acres, more or less.

SECTION II: The City Council of the City of Hillview, Bullitt County, Kentucky, does find the property described above is of an urban character which is suitable for development purposes without unreasonable delay and does hereby declare it desirable to annex into the City of Hillview.

SECTION III: The Mayor of the City of Hillview, Bullitt County, Kentucky, having received prior written consent of each owner of record of the land herein before described requesting annexation into the City of Hillview, and all provisions of KRS 81A.412 having been complied with, the herein before described property is annexed into the City of Hillview, Bullitt County, Kentucky.

SECTION IV: This Ordinance shall be published according to law.

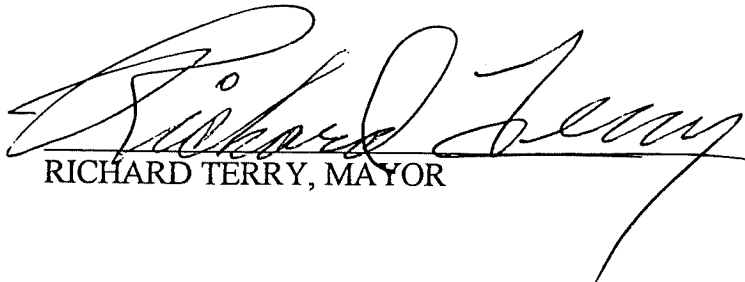
SECTION V: This Ordinance is enacted pursuant to KRS 81A.400, et.seq.

SECTION VI: Any ordinance or part of ordinance in conflict with this Ordinance or any part of this Ordinance is hereby repealed.


SECTION VII: Should any section, clause, line, paragraph or part of this Ordinance be held unconstitutional or invalid for any reason, the same shall not effect the remainder of the Ordinance.

Given first reading at a special meeting of the City Council of the City of Hillview, Bullitt County, Kentucky on the 3rd day of August, 1994. Given second reading, voted upon and passed at a special meeting of the City Council of the City of Hillview, Bullitt County, Kentucky, on the 4th day of August, 1994.

Votes For 5; Votes Against 0; Not Voting 1.

  
RICHARD TERRY, MAYOR

ATTEST:

  
BLENDA WEBER, CITY CLERK

I, Blenda Weber, the authorized active city clerk of the City of Hillview, Bullitt County, Kentucky, certify that the preceding (Ordinance 94-13), a true correct copy of records, as maintained in the official records of the City of Hillview.

Blenda Weber  
Blenda Weber, City Clerk

August 15, 1994  
date

