

MARK E. EDISON
ATTORNEY AT LAW
216 SOUTH BUCKMAN STREET
P.O. BOX 682
SHEPHERDSVILLE, KENTUCKY 40165

(502) 543-5616
(502) 955-6586
FAX (502) 543-5414

December 27, 1994

RECEIVED

DEC 27 1994

SECRETARY OF STATE
COMMONWEALTH OF KY

Ms. Nina Mooney
Bullitt County Court Clerk
Bullitt County Courthouse Annex
Shepherdsville, KY 40165

RE: City of Hillview
Annexation Notification
Ordinance No. 94-27, 1994

Dear Ms. Mooney:

Pursuant to the provisions of KRS 81A.470 and KRS 81A.475 and within sixty (60) days of the completion of the annexation process enclosed is a map of the property which was annexed.

The following is a list of the owners of the real property which was annexed:

- 1) Gilbert Franklin Moon
178 Wise Court
Louisville, KY 40229
- 2) Edward A. Matthews and
Edna M. Matthews
1383 E. Bluelick Road
Shepherdsville, KY 40165

Based on an examination of the voters registration records contained in your office, the following are a list of the registered voters who reside in the area annexed:

- 1) Edward A. Matthews
1383 E. Bluelick Road
Shepherdsville, KY 40165

FEE PAID ST. CLK.


54 DEC 27 PM 2:39

SHEPHERDSVILLE, KY

Ms. Nina Mooney
RE: City of Hillview
Annexation Notification
Ordinance No. 94-27, 1994
December 27, 1994

Page 2

If you have any questions, please feel free to contact me.

Yours truly,

Mark B. Edison
City Attorney

MEE/ap

x.c. Bruce Johnson
Deputy Bullitt County PVA
Secretary of State
Department of Local Government
Bullitt County Planning Commission

I, Candace L. Harvey, the authorized active assistant city clerk of the City of Hillview, Bullitt County, Kentucky, certify that the preceding (Ordinance 94-27), a true correct copy of records, as maintained in the official records of the City of Hillview.

Candace L. Harvey

Candace L. Harvey.
Assistant City Clerk

12/27/94

Date

ORDINANCE NO. 94-27

AN ORDINANCE ANNEXING UNINCORPORATED TERRITORY ADJOINING THE CITY OF HILLVIEW, BULLITT COUNTY, KENTUCKY.

The City Council of the City of Hillview, Bullitt County, Kentucky, does hereby ordain as follows:

SECTION I: The City Council of the City of Hillview, Bullitt County, Kentucky, does hereby annex certain unincorporated territory to the City of Hillview, Bullitt County, Kentucky, and such territory shall become a part of the City for all purposes under the laws of the Commonwealth of Kentucky, and such territory annexed is described as follows:

BEGINNING at an intersection of the center line of an abandoned section of Hebron Lane with the Easterly boundary of Blue Lick Road; thence running with the Easterly boundary of Blue Lick Road North 5 degrees 42 minutes 30 seconds East 104 feet to a rod; thence continuing to run with the Easterly boundary of Blue Lick Road North 12 degrees 32 minutes 50 seconds East 110.30 feet to an iron pipe; thence running South 84 degrees 44 minutes 10 seconds East 289.73 feet to a rod in the Westerly boundary of Interstate 65; thence running with the Westerly boundary of Interstate 65 South 2 degrees 20 minutes 10 seconds East 132.17 feet to a corner post in a fence in said boundary of Interstate 65; thence running North 84 degrees 23 minutes 00 seconds West 200.80 feet to a chain link corner post; thence running South 01 degree 49 minutes 20 seconds East 85.10 feet to a chain link corner post in the aforesaid center line of an abandoned section of Hebron Lane; thence running North 84 degrees 23 minutes 00 seconds West 131.70 feet to the point of beginning EXCEPTING THEREFROM so much of said property as was conveyed to the Commonwealth of Kentucky for the use and benefit of the Department of Transportation by deed dated April 13, 1981, of record in Deed Book 243, Page 826, in the aforesaid Clerk's office, as shown by the plat thereof attached hereto as a part hereof.

BEGINNING at a point in center of the Blue Lick Road at the Southwest corner of the 15 acres conveyed Raymond Farmer by deed recorded in Deed Book 74, page 301, thence with his line South 87 1/2 East 25 poles 8 links to a stake; thence South 12 West 6 poles 9 links to a stake; thence North 87 1/4 West 26 poles 3 links to a point in said road; thence with said road North 6 East 1 2/5 poles; thence North 21 3/4 East 5 poles to the beginning; containing one acre subject to legal Highways as per survey made by Charles Holsclaw, Jr. on March 23, 1951.

SECTION II: The City Council of the City of Hillview, Bullitt County, Kentucky, does find the property described above is of an urban character which is suitable for development purposes without unreasonable delay and does hereby declare it desirable to annex into the City of Hillview.

SECTION III: The Mayor of the City of Hillview, Bullitt County, Kentucky, having received prior written consent of each owner of record of the land herein before described requesting annexation into the City of Hillview, and all provisions of KRS 81A.412 having been complied with, the herein before described property is annexed into the City of Hillview, Bullitt County, Kentucky.

SECTION IV: This Ordinance shall be published according to law.

SECTION V: This Ordinance is enacted pursuant to KRS 81A.400, et seq.

SECTION VI: Any ordinance or part of ordinance in conflict with this Ordinance or any part of this Ordinance is hereby repealed.


SECTION VII: Should any section, clause, line, paragraph or part of this Ordinance be held unconstitutional or invalid for any reason, the same shall not effect the remainder of the Ordinance.


Given first reading at a special meeting of the City Council of the City of Hillview, Bullitt County, Kentucky on the 25th day of October, 1994. Given second reading, voted upon and passed at a Special meeting of the City Council of the City of Hillview, Bullitt County, Kentucky, on the 26 day of October, 1994.

Votes For 5; Votes Against 0; Not Voting 0.


RICHARD TERRY, Mayor

ATTEST:


BLENDA WEBER, CITY CLERK



1450 - BLUE LICK RD

RODGERS RD

LOWES LN

ASHBY LN

DORIS DR

MYERS DR

6 IIA

3 4 5 6

7 8

9 10

11 12

13 14 15 16

17 18 19 20

21 22 23 24

25 26 27 28

29 30 31 32

33 34 35 36

37 38 39 40

41 42 43 44

45 46 47 48

49 50 51 52

3A

23

2

3

3

4A

19

18

17

16

15

14

13

12

11

10

9

8

7

6

5

4

3

2

1

15A

16

17

18

19

20

21

22

23

24

25

26

27

2A

1

2

3

4

5

6

7

8

9

10

11

12

13

14

15

16

17

18

19

20

21

22

23

24

25

26

27

28

29

30

31

32

1

2

3

4

5

6

7

8

9

10

11

12

13

14

15

16

17

18

19

20

21

22

23

24

25

26

27

28

29

30

31

32

33

1

2

3

4

5

6

7

8

9

10

11

12

13

14

15

16

17

18

19

20

21

22

23

24

25

26

27

28

29

30

31

32

33

1

2

3

4

5

6

7

8

9

10

11

12

13

14

15

16

17

18

19

20

21

22

23

24

25

26

27

28

29

30

31

32

33

1

2

3

4

5

6

7

8

9

10

11

12

13

14

15

16

17

18

19

20

21

22

23

24

25

26

27

28

29

30

31

32

33

1

2

3

4

5

6

7

8

9

10

11

12

13

14

15

16

17

18

19

20

21

22

23

24

25

26

27

28

29

30

31

32

33

1

2

3

4

5

6

7

8

9

10

11

12

13

14

15

16

17

18

19

20

21

22

23

24

25

26

27

28

29

30

31

32

33

1

2

3

4

5

6

7

8

9

10

11

12

13

14

15

16

17

18

19

20

21

22

23

24

25

26

27

28

29

30

31

32

33

1

2

3

4

5

6

7

8

9

10

11

12

13

14

15

16

17

18

19

20

21

22

23

24

25

26

27

28