

Hillview 44 ✓

MARK E. EDISON  
ATTORNEY AT LAW  
216 SOUTH BUCKMAN STREET  
P.O. BOX 682  
SHEPHERDSVILLE, KENTUCKY 40165

(502) 543-5616  
(502) 955-6586  
FAX (502) 543-5414

May 10, 1995

Ms. Kandie Adkisson  
Secretary of State Office  
Room 75  
700 Capital Avenue  
Frankfort, KY 40601

**RECEIVED**

MAY 12 1995

SECRETARY OF STATE  
COMMONWEALTH OF KY


RE: City of Hillview  
Bullitt County, Kentucky  
Annexation Notification

Dear Ms. Adkisson:

I have been advised that your office does not have a record of receiving notification of all annexations completed by the City of Hillview, Bullitt County, Kentucky in 1994.

I have been advised your office is missing the notifications of November 3, 1994, (Commonwealth of Kentucky) and November 3, 1994, (Commonwealth of Kentucky) all of which I am enclosing herewith.

If you have any questions, please feel free to contact me.

Yours truly,  
  
Mark E. Edison

MEE/ap

Enclosure

MARK E. EDISON  
ATTORNEY AT LAW  
216 SOUTH BUCKMAN STREET  
P.O. BOX 682  
SHEPHERDSVILLE, KENTUCKY 40165

(502) 543-5616  
(502) 955-6586  
FAX (502) 543-5414

November 3, 1994

**RECEIVED**

MAY 12 1995

SECRETARY OF STATE  
COMMONWEALTH OF KY

Ms. Nina Mooney  
Bullitt County Court Clerk  
Bullitt County Courthouse Annex  
Shepherdsville, KY 40165

RE: City of Hillview  
Annexation Notification  
Ordinance No. 94-23, 1994

Dear Ms. Mooney:

Pursuant to the provisions of KRS 81A.470 and KRS 81A.475 and within sixty (60) days of the completion of the annexation process enclosed is a map of the property which was annexed.

The following is a list of the owners of the real property which was annexed:


- 1) Commonwealth of Kentucky  
Transportation Cabinet  
Frankfort, KY 40601

Based on an examination of the voters registration records contained in your office, the following are a list of the registered voters who reside in the area annexed:

NONE

If you have any questions, please feel free to contact me.

Yours truly,

  
Mark E. Edison  
City Attorney

MEE:ap

x.c. Bruce Johnson  
Deputy Bullitt County PVA  
Secretary of State  
Department of Local Government  
Bullitt County Planning Commission

BY \_\_\_\_\_ CLK  
54 NOV -3 PM 12:35  
FEE JUST \_\_\_\_\_ CLK

Dep.

ORDINANCE NO. 94-23

AN ORDINANCE ANNEXING, UNINCORPORATED TERRITORY ADJOINING THE CITY OF HILLVIEW, BULLITT COUNTY, KENTUCKY.

The City Council of the City of Hillview, Bullitt County, Kentucky, does hereby ordain as follows:

SECTION I: The City Council of the City of Hillview, Bullitt County, Kentucky, does hereby annex certain unincorporated territory to the City of Hillview, Bullitt County, Kentucky, and such territory shall become a part of the City for all purposes under the laws of the Commonwealth of Kentucky, and such territory annexed is described as follows:

BEGINNING at a point in the north right-of-way line of Bells Mill Road (Kentucky Highway 1526), said point being a common corner with the City of Hillview, Bullitt County, Kentucky, as annexed by the City of Hillview in Ordinance No. 94-10; thence, with the north right-of-way line of Bells Mill Road South 84 deg. 34 mi. 54 sec. East, 269.32 feet, to a point; thence, crossing Bells Mill Road South 07 deg. 27 min. 15 sec. West, 50.03 feet, to the south right-of-way line of Bells Mill Road; thence, with the south right-of-way line of Bells Mill Road North 84 deg. 34 min. 54 sec. West, 271.63 feet, to a point; thence, crossing Bells Mill Road North 10 deg. 05 min. 07 sec. East, 50.17 feet, to the POINT OF BEGINNING, containing 0.31 acres.

SECTION II: The Ordinance shall be published according to law.

SECTION III: This Ordinance is enacted pursuant to KRS 81A.400, et.seq.


SECTION IV: This property having been proposed to be annexed by Ordinance No. 94-15 and the sixty (60) day period having expired and no property owner or registered voter of the real property within the limits of the territory proposed to be annexed filing a petition with the Mayor requesting this issue be placed on the ballot, the City does hereby annex the above described property.

SECTION V: Any ordinance or part of ordinance in conflict with this Ordinance or any part of this Ordinance is hereby repealed.


SECTION VI: Should any section, clause, line, paragraph or part of this Ordinance be held unconstitutional or invalid for any reason, the same shall not effect the remainder of the Ordinance.

Given first reading at a regular meeting of the City Council of the City of Hillview, Bullitt County, Kentucky, on the 17th day of October, 1994. Given second reading, voted upon and passed at the Special meeting of the City Council of the City of Hillview, Bullitt County, Kentucky, on the 26 day of OCTOBER, 1994.

Votes for 5; Votes against 0; Not Voting 0.

  
RICHARD TERRY, MAYOR

ATTEST:



I, Blenda Weber, the authorized active city clerk of the City of Hillview, Bullitt County, Kentucky, certify that the preceding (Ordinance 94-23), a true correct copy of records, as maintained in the official records of the City of Hillview.

Blenda Weber  
Blenda Weber, City Clerk

11/2/94  
date

NEWTON COUNTY STONE COMPANY  
D. B. 165, PG. 435

CITY OF HILLVIEW  
BULLITT COUNTY, KENTUCKY  
CITY BOUNDARY  
ORDINANCE NO. 94-08

BELLS MILL ROAD KY. HWY. 1526  
S 84°34'54" E  
269.32'

S 84°34'54" E  
170.70'

N 84°34'54" W  
271.63'

ANNEXATION AREA  
0.31 ACRES

S 07°27'15" W  
50.03'

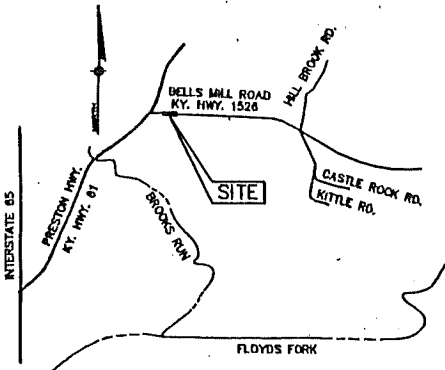
N 10°05'07" E  
50.17'

KENNETH WIRTH  
D. B. 374, PG. 504

WILLIAM E. & DOLORES HUMPHREY  
D. B. 104, PG. 427

NEWTON COUNTY STONE COMPANY  
D. B. 119, PG. 448

CITY OF HILLVIEW  
BULLITT COUNTY, KENTUCKY  
CITY BOUNDARY



VICINITY MAP  
NO SCALE

ANNEXATION PLAT  
A PORTION OF BELLS MILL ROAD  
BULLITT COUNTY, KENTUCKY

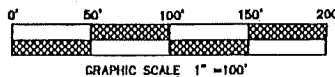
REFERENCE:

KENTUCKY HIGHWAY 1526

**J.R. KIESEL AND ASSOCIATES, INC.**  
ENGINEERING-PLANNING-SURVEYING-CONSTRUCTION TESTING  
P.O. BOX 467

CRESTWOOD, KENTUCKY 40014-0467  
(502) 241-8949

DATE: JUNE 27, 1994 SCALE: 1" = 100'



OVERSIZE MAP INCLUDED WITH  
SUBMISSION.

To research the map, contact the  
Office of Secretary of State  
or the County Clerk.