

MARK E. EDISON
ATTORNEY AT LAW
216 SOUTH BUCKMAN STREET
P.O. BOX 682
SHEPHERDSVILLE, KENTUCKY 40165

(502) 543-5616
(502) 955-6586
FAX (502) 543-5414

November 3, 1994

RECEIVED

MAY 12 1995

SECRETARY OF STATE
COMMONWEALTH OF KY

Ms. Nina Mooney
Bullitt County Court Clerk
Bullitt County Courthouse Annex
Shepherdsville, KY 40165

RE: City of Hillview
Annexation Notification
Ordinance No. 94-22, 1994

Dear Ms. Mooney:

Pursuant to the provisions of KRS 81A.470 and KRS 81A.475 and within sixty (60) days of the completion of the annexation process enclosed is a map of the property which was annexed.

The following is a list of the owners of the real property which was annexed:


- 1) Commonwealth of Kentucky
Transportation Cabinet
Frankfort, KY 40601

Based on an examination of the voters registration records contained in your office, the following are a list of the registered voters who reside in the area annexed:

NONE

If you have any questions, please feel free to contact me.

Yours truly,


Mark E. Edison
City Attorney

MEE/ap

x.c. Bruce Johnson
Deputy Bullitt County PVA
Secretary of State
Department of Local Government
Bullitt County Planning Commission

BY _____
NOV -3 PM 12:35
SECRETARY OF STATE
COMMONWEALTH OF KY
OK

DMP

ORDINANCE NO. 94-22

AN ORDINANCE ANNEXING, UNINCORPORATED TERRITORY ADJOINING THE CITY OF HILLVIEW, BULLITT COUNTY, KENTUCKY.

The City Council of the City of Hillview, Bullitt County, Kentucky, does hereby ordain as follows:

SECTION I: The City Council of the City of Hillview, Bullitt County, Kentucky, does hereby annex certain unincorporated territory to the City of Hillview, Bullitt County, Kentucky, and such territory shall become a part of the City for all purposes under the laws of the Commonwealth of Kentucky, and such territory annexed is described as follows:

BEGINNING at a point in the south right-of-way line of Bells Mill Road (Kentucky Highway 1526), said point being a common corner with the City of Hillview, Bullitt County, Kentucky, as annexed by the City of Hillview in Ordinance No. 94-10; thence, with the south right-of-way line of Bells Mill Road South 84 deg. 55 mi. 43 sec. East, 420.24 feet, to a point; thence, South 84 deg. 53 min. 59 sec. East, 1065.20 feet, to a point; thence, leaving the south right of way line of Bells Mill Road and crossing Bells Mill Road North 05 deg. 05 min. 05 sec. East, 65.00 feet to a point in the north right of way line of Bells Mill Road; thence, with the North right of way line of Bells Mill Road, North 84 deg. 53 min. 59 sec. West, 912.21 feet, to a point; North 79 deg. 30 min. 37 sec. West, 53.24 feet, to a point; North 84 deg. 53 min. 59 sec. West, 100.00 feet, to a point; North 84 deg. 55 min. 43 sec. West, 350.00 feet, to a point; North 79 deg. 13 min. 05 sec. West, 50.25 feet, to a point; North 84 deg. 55 min. 43 sec. West, 21.59 feet, to a point; thence leaving the north right of way line of Bells Mill Road and crossing Bells Mill Road South 04 deg. 03 min. 05 sec. West, 75.01 feet, to the POINT OF BEGINNING, containing 2.29 acres, more or less.

SECTION II: The Ordinance shall be published according to law.

SECTION III: This Ordinance is enacted pursuant to KRS 81A.400, et.seq.

SECTION IV: This property having been proposed to be annexed by Ordinance No. 94-14 and the sixty (60) day period having expired and no property owner or registered voter of the real property within the limits of the territory proposed to be annexed filing a petition with the Mayor requesting this issue be placed on the ballot, the City does hereby annex the above described property.


SECTION V: Any ordinance or part of ordinance in conflict with this Ordinance or any part of this Ordinance is hereby repealed.

SECTION VI: Should any section, clause, line, paragraph or part of this Ordinance be held unconstitutional or invalid for any reason, the same shall not effect the remainder of the Ordinance.

Given first reading at a regular meeting of the City Council of the City of Hillview, Bullitt County, Kentucky on the 17th day of October, 1994. Given second reading, voted

upon and passed at the Special meeting of the City Council of the City of Hillview,
Bullitt County, Kentucky, on the 26 day of OCTOBER, 1994.

Votes for 5; Votes against 0; Not Voting 0.


RICHARD TERRY, MAYOR

ATTEST:

Blenda Weber
BLENDA WEBER, CITY CLERK

I, Blenda Weber, the authorized active city clerk of the City of Hillview, Bullitt County, Kentucky, certify that the preceding (Ordinance 94-22), a true correct copy of records, as maintained in the official records of the City of Hillview.

Blenda Weber

Blenda Weber, City Clerk

11/2/94

date

NORTH
KY. STATE PLANE COOR. SYSTEM

NEWTON COUNTY STONE COMPANY
D. B. 165, PG. 435
CITY OF HILLVIEW
BULLITT COUNTY, KENTUCKY

FRED FRISKE
D. B. 162, PG. 515
ALBERT KOCH
D. B. 166, PG. 79

BELLS MILL ROAD

CITY OF HILLVIEW
BULLITT COUNTY, KENTUCKY
CITY BOUNDARY
ORDINANCE NO. 94-08

NEWTON COUNTY STONE COMPANY
D. B. 119, PG. 448

S04°03'05"W
75.01'

N84°55'43"W
21.59'

N79°13'05"W
50.25'

N84°55'43"W
350.00'

S84°55'43"E
420.24'

N84°53'59"W
100.00'

N79°30'37"W
53.24'

N84°53'59"W
912.21'

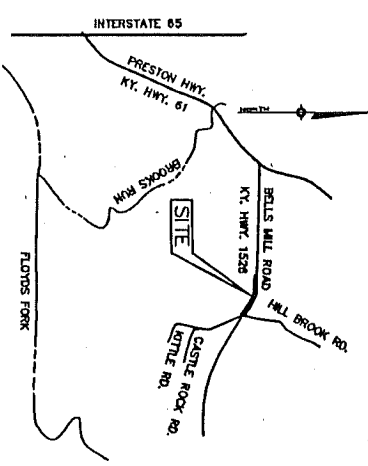
S84°53'59"E
1065.20'

MAPLE HURST GOLF COURSE
D. B. 361, PG. 753

ANNEXATION AREA
2.29 ACRES

N05°05'05"E
65.00'

NEWTON COUNTY STONE COMPANY
D. B. 143, PG. 344

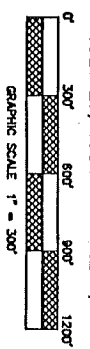


VICINITY MAP
NO SCALE

ANNEXATION PLAT
A PORTION OF BELLS MILL ROAD
BULLITT COUNTY, KENTUCKY
REFERENCE:
KENTUCKY HIGHWAY 1526

J.R. KIESEL AND ASSOCIATES, INC
ENGINEERING-PLANNING-SURVEYING-CONSTRUCTION TESTING
P.O. BOX 467
CRESTWOOD, KENTUCKY 40014-0467
(502) 241-8949

DATE: JULY 27, 1994 SCALE: 1" = 300'



BELLS MILL ROAD
KY. HWY. 1526